

Traffic Volumes With Map

Radius 1: 1525 WILSON BLVD, ARLINGTON, VA 22209-2411, 0.00 - 1.00 Miles

Street	Cross Street	Traffic Count	Type of Count	Count Year	Cross Street Dist/Dir	Area Dist/Dir
Arlington Blvd	10th St N	47000	AADT	2000	.06/N	1.000/SW
N Barton St	11th St N	5500	AADT	2002	.04/N	1.000/SW
George Washington Memorial Pky	Arlington Blvd	36868	ADT	2001	.18/NW	1.000/SE
Marshall Dr	S Arlington Ridge Rd	4724	ADT	2002	.03/W	1.000/SE
N Court House Rd	14th St N	12000	AADT	2002	.05/N	1.000/SW
Clarendon Blvd	N Cleveland St	14790	ADT	1999	.02/NE	1.000/SW
N Fairfax Dr	N Rolfe St	620	AADT	2002	.05/SW	0.000/SW
14th St N	N Uhle St	4300	AADT	2002	.02/E	1.000/SW
N Rhodes St	14th St N	7121	ADT	2002	.02/W	0.000/SW
N Meade St	14th St N	7315	ADT	2002	.03/S	0.000/SE
15th St N	N Court House Rd	9616	ADT	2001	.02/E	1.000/SW
Clarendon Blvd	N Adams St	16706	ADT	1999	.09/SW	1.000/SW
N Court House Rd	15th St N	9854	ADT	2001	.02/S	1.000/SW
Wilson Blvd	N Uhle St	10839	ADT	2001	.02/E	1.000/SW
Clarendon Blvd	N Court House Rd	11102	ADT	2001	.03/W	1.000/SW
Wilson Blvd	N Uhle St	13810	ADT	2001	.02/SE	1.000/SW
N Fairfax Dr	N Pierce St	4146	ADT	2002	.06/SW	0.000/ S
N Rhodes St	16th St N	7000	MPSI Estimate	1995	.02/N	0.000/SW
I-66	George Washington Memorial Pky	100000	AADT	2002	.05/SE	1.000/SE
N Key Blvd	N Danville St	1146	ADT	1998	.02/E	1.000/ W
Wilson Blvd	N Troy St	12950	ADT	2002	.04/NE	0.000/SW
Clarendon Blvd	16th St N	14000	AADT	2002	.07/SW	0.000/SW
I-66	Rock Crk and Potomac Pky NW	100000	AAWDT	2002	.25/E	1.000/ E
N Rhodes St	Wilson Blvd	6225	ADT	2002	.01/W	0.000/SW
Clarendon Blvd	N Queen St	14844	ADT	2001	.03/NE	0.000/SW
N Lynn St	Wilson Blvd	21758	ADT	2001	.12/N	0.000/SE



Prepared On: Fri Jul 10, 2009

Project Code:

Prepared For:

Page 1 Of 136

Claritas Tech Support: 1 800 866 6511

© 2009 CLARITAS INC. All rights reserved.

Prepared By:



Traffic Volumes With Map

Radius 1: 1525 WILSON BLVD, ARLINGTON, VA 22209-2411, 0.00 - 1.00 Miles

Street	Cross Street	Traffic Count	Type of Count	Count Year	Cross Street Dist/Dir	Area Dist/Dir
Wilson Blvd	N Quinn St	25050	ADT	1993	.05/NE	0.000/SW
N Veitch St	N Key Blvd	10000	AADT	2002	.03/S	1.000/ W
N Pierce St	Clarendon Blvd	7473	ADT	2002	.03/S	0.000/SW
N Lynn St	Wilson Blvd	21355	ADT	2002	.07/N	0.000/ E
Wilson Blvd	N Quinn St	12862	ADT	2002	.02/W	0.000/ W
Fort Myer Dr	Wilson Blvd	1838	ADT	2002	.03/N	0.000/ E
Wilson Blvd	N Lynn St	10475	ADT	2002	.03/NW	0.000/ E
Wilson Blvd	Fort Myer Dr	13866	ADT	2002	.04/E	0.000/ E
Rock Crk and Potomac Pky NW	I-66	35500	AAWDT	1997	.12/SE	1.000/ E
Wilson Blvd	N Moore St	12597	ADT	2002	.02/E	0.000/ E
N Oak St	18th St N	3891	ADT	2002	.03/N	0.000/ E
N Arlington Ridge Rd	Wilson Blvd	16211	ADT	2002	.1/S	0.000/ E
Fort Myer Dr	Wilson Blvd	7500	AADT	2002	.02/S	0.000/ E
N Lynn St	Wilson Blvd	23958	ADT	2002	.02/S	0.000/ E
N Quinn St	18th St N	6164	ADT	2002	.01/SE	0.000/ W
N Nash St	Nash St	7984	ADT	2002	.05/S	0.000/ E
Lee Hwy	N Vance St	39000	AADT	2000	.02/NE	1.000/ W
I-66	Lee Hwy	73000	AADT	2000	.13/N	0.000/ E
N Key Blvd	N Ode St	4800	AADT	2002	.01/E	0.000/NW
N Key Blvd	N Oak St	7298	ADT	2002	.02/SW	0.000/NE
N Quinn St	N Scott St	2840	ADT	2002	.04/S	0.000/NW
Fort Myer Dr	N Key Blvd	3191	ADT	2002	.01/N	0.000/NE
N Scott St	Lee Hwy	3051	ADT	2002	.01/NW	0.000/ W
19th St N	N Lynn St	6222	ADT	2002	.03/W	0.000/NE
19th St N	Fort Myer Dr	8886	ADT	2002	.01/W	0.000/NE
19th St N	N Lynn St	10526	ADT	2001	.01/E	0.000/NE
N Moore St	19th St N	3390	ADT	2002	.02/S	0.000/NE



Prepared On: Fri Jul 10, 2009

Project Code:

Prepared For:

Page 2 Of 136

Claritas Tech Support: 1 800 866 6511

© 2009 CLARITAS INC. All rights reserved.

Prepared By:



Traffic Volumes With Map

Radius 1: 1525 WILSON BLVD, ARLINGTON, VA 22209-2411, 0.00 - 1.00 Miles

Street	Cross Street	Traffic Count	Type of Count	Count Year	Cross Street Dist/Dir	Area Dist/Dir
Fort Myer Dr	19th St N	16684	ADT Southbound	2002	.03/S	0.000/NE
N Lynn St	Lee Hwy	22920	ADT Northbound	2002	.03/NE	0.000/NE
Lee Hwy	N Nash St	29363	ADT	1999	.03/SW	0.000/ N
N Lynn St	I-66	30921	ADT	2001	.01/N	0.000/NE
I-66	N Nash St	89000	AAADT	2000	.15/E	0.000/ N
I-66	20th St N	86000	AAADT	2002	.19/E	1.000/ W
I-66	Fort Myer Dr	25482	ADT	2002	.01/NW	0.000/NE
N Lynn St	I-66	33725	ADT	2002	.01/S	0.000/NE
N Nash St	I-66	71000	AAADT	2002	.01/SE	0.000/ N
Spout Run Pky	N Lorcom Ln	8626	ADT	2001	.04/W	1.000/ W
Lee Hwy	Fort Myer Dr	14350	ADT	1998	.04/E	0.000/ N
Lee Hwy	Fort Myer Dr	26180	ADT	2002	.04/SW	0.000/NE
George Washington Memorial Pky	Spout Run Pky	71000	AAADT	2002	.35/W	0.000/ N
George Washington Memorial Pky	Spout Run Pky	36419	ADT	2001	.04/S	1.000/NW
Francis Scott Key Brg		60000	AAWDT	2001		1.000/NE
K St NW	31st St NW	42200	AAWDT	2002	.03/E	1.000/NE
Wisconsin Ave NW	Grace St NW	7100	AAWDT	2002	.02/N	1.000/NE
Wisconsin Ave NW	Grace St NW	9200	AAWDT	1999	.03/S	1.000/NE
M St NW	St Marys Pl NW	27200	AAWDT	2002	.04/W	1.000/ N
M St NW	Bank St NW	33500	AAWDT	2002	.01/E	1.000/NE
M St NW	33rd St NW	24100	AAWDT	1999	.02/E	1.000/NE
M St NW	Wisconsin Ave NW	25700	AAWDT	2002	.03/E	1.000/NE
M St NW	31st St NW	22800	AAWDT	2002	.04/E	1.000/NE
Canal Rd NW	Macarthur Blvd NW	22000	AAWDT	2002	.11/NE	1.000/NW
Canal Rd NW	Ligman Rd	44400	AAWDT	2002	.18/W	1.000/ N
Wisconsin Ave NW	M St NW	11000	AAWDT	2002	.02/S	1.000/NE
34th St NW	Prospect St NW	8300	AAWDT	2002	.02/N	1.000/NE



Prepared On: Fri Jul 10, 2009

Project Code:

Prepared For:

Page 3 Of 136

Claritas Tech Support: 1 800 866 6511

© 2009 CLARITAS INC. All rights reserved.

Prepared By:



Traffic Volumes With Map

Radius 1: 1525 WILSON BLVD, ARLINGTON, VA 22209-2411, 0.00 - 1.00 Miles

Street	Cross Street	Traffic Count	Type of Count	Count Year	Cross Street Dist/Dir	Area Dist/Dir
Prospect St NW	36th St NW	3200	AAWDT	2002	.02/E	1.000/ N
Prospect St NW	35th St NW	3800	AAWDT	2002	.02/E	1.000/ N
Macarthur Blvd NW	Canal Rd NW	32000	AAWDT	2001	.03/E	1.000/ N
Prospect St NW	Wisconsin Ave NW	6000	AAWDT	2002	.04/E	1.000/NE
33rd St NW	Prospect St NW	4400	AAWDT	2002	.02/S	1.000/NE
35th St NW	Prospect St NW	6100	AAWDT	2002	.02/S	1.000/ N
N St NW	34th St NW	1800	AAWDT	2002	.02/E	1.000/NE
N St NW	33rd St NW	2000	AAWDT	2002	.04/E	1.000/NE
34th St NW	N St NW	3000	AAWDT	2002	.03/S	1.000/NE
37th St NW	N St NW	1200	AAWDT	2002	.03/S	1.000/ N
Macarthur Blvd NW	44th St NW	22300	AAWDT	2002	.09/SE	1.000/NW
35th St NW	O St NW	7000	AAWDT	2002	.02/S	1.000/ N

Total Traffic Volumes reported: 92



Prepared On: Fri Jul 10, 2009

Project Code:

Prepared For:

Page 4 Of 136

Claritas Tech Support: 1 800 866 6511

© 2009 CLARITAS INC. All rights reserved.

Prepared By:



Traffic Volumes With Map

Radius 2: 1525 WILSON BLVD, ARLINGTON, VA 22209-2411, 0.00 - 3.00 Miles

Street	Cross Street	Traffic Count	Type of Count	Count Year	Cross Street Dist/Dir	Area Dist/Dir
28th St S	Army Navy Dr	2026	ADT	2000	.01/NW	3.000/ S
Army Navy Dr	23rd St S	5160	ADT	2002	.04/NE	3.000/ S
23rd St S	S Nash St	2163	ADT	2001	.03/W	3.000/ S
23rd St S	S Hayes St	7554	ADT	2001	.05/E	3.000/ S
S Kenmore St	18th St S	2359	ADT	2001	.02/N	3.000/ S
S Fern St	22nd St S	7090	ADT	2001	.02/S	3.000/ S
I-395	24th Rd S	185000	AADT	2002	.36/SW	3.000/ S
S Eads St	20th St S	13959	ADT	2002	.03/N	3.000/SE
Jefferson Davis Hwy	20th St S	5211	ADT	2002	.02/NW	3.000/SE
20th St S	S Eads St	6675	ADT	2002	.02/W	3.000/SE
S Clark Pl	20th St S	7647	ADT	2002	.03/SW	3.000/SE
Army Navy Dr	20th St S	3453	ADT	2002	.07/SW	3.000/ S
S Arlington Ridge Rd	19th Rd S	17610	ADT	1993	.02/S	3.000/ S
Jefferson Davis Hwy	20th St S	3455	ADT	2001	.08/S	3.000/SE
Crystal Dr	18th St S	9169	ADT	2002	.04/N	3.000/SE
S Walter Reed Dr	15th St S	8642	ADT	2001	.01/S	3.000/ S
18th St S	S Eads St	7293	ADT	2002	.05/E	3.000/SE
S Monroe St	14th St S	3913	ADT	2001	.04/S	3.000/ S
18th St S	S Clark Pl	10181	ADT	2001	.03/W	3.000/SE
18th St S	S Clark St	4220	ADT	2001	.02/SW	3.000/SE
S George Mason Dr	Columbia Pike	12319	ADT	2001	.06/NW	3.000/SW
Columbia Pike	S Taylor St	25000	AADT	2002	.02/NE	3.000/SW
S Arlington Ridge Rd	19th St S	15244	ADT	2001	.04/S	3.000/ S
George Washington Memorial Pky	I-395	24806	ADT	2001	.95/N	3.000/SE
S Clark St	15th St S	5410	ADT	2002	.07/N	3.000/SE
S Fern St	15th St S	4900	AADT	2002	.04/N	3.000/ S



Prepared On: Fri Jul 10, 2009

Project Code:

Prepared For:

Page 5 Of 136

Claritas Tech Support: 1 800 866 6511

© 2009 CLARITAS INC. All rights reserved.

Prepared By:



Traffic Volumes With Map

Radius 2: 1525 WILSON BLVD, ARLINGTON, VA 22209-2411, 0.00 - 3.00 Miles

Street	Cross Street	Traffic Count	Type of Count	Count Year	Cross Street Dist/Dir	Area Dist/Dir
S Eads St	15th St S	11000	AADT	2002	.04/N	3.000/SE
		3780	ADT	2001		3.000/ S
Crystal Dr	18th St S	14772	ADT	2002	.14/S	3.000/SE
S Clark Pl	15th St S	5355	ADT	2001	.04/N	3.000/SE
15th St S	S Fern St	21193	ADT	2001	.04/E	3.000/ S
Columbia Pike	S Quincy St	42000	AADT	2000	.07/W	3.000/SW
15th St S	S Fern St	21193	ADT	2001	.04/W	3.000/SE
15th St S	S Clark Pl	2812	ADT	1999	.07/W	3.000/SE
15th St S	S Clark St	16943	ADT	2000	.01/W	3.000/SE
15th St S	S Clark Pl	3338	ADT	1999	.07/W	3.000/SE
15th St S	S Joyce St	10000	AADT	2002	.09/W	2.000/ S
George Washington Memorial Pky	I-395	51000	AADT	2002	.73/N	3.000/SE
8th St S	7th St S	3671	ADT	2002	.02/NE	3.000/SW
S Clark St	12th St S	6413	ADT	2000	.04/N	3.000/SE
12th St S	S Court House Rd	12044	ADT	2001	.04/E	2.000/ S
S George Mason Dr	8th St S	9000	MPSI Estimate	1995	.05/S	3.000/SW
12th St S	S Court House Rd	9913	ADT	2001	.01/W	2.000/ S
12th St S	S Hayes St	4627	ADT	2001	.05/NW	2.000/ S
12th St S	Jefferson Davis Hwy	29000	AADT	2000	0/SE	3.000/SE
12th St S	S Clark St	7100	AADT	2002	.02/W	3.000/SE
12th St S	S Eads St	5432	ADT	2001	.02/W	2.000/SE
S Clark St	12th St S	10260	ADT	1999	.02/S	3.000/SE
Army Navy Dr	12th St S	8972	ADT	2000	.03/S	2.000/SE
S Eads St	11th St S	10907	ADT	2002	.02/N	2.000/SE
Columbia Pike	S Adams St	30000	AADT	2002	.02/E	2.000/ S
S Walter Reed Dr	9th Rd S	7046	ADT	2002	.03/S	2.000/ S
S Hayes St	12th St S	9743	ADT	2001	.07/S	2.000/ S



Prepared On: Fri Jul 10, 2009

Project Code:

Prepared For:

Page 6 Of 136

Claritas Tech Support: 1 800 866 6511

© 2009 CLARITAS INC. All rights reserved.

Prepared By:



Traffic Volumes With Map

Radius 2: 1525 WILSON BLVD, ARLINGTON, VA 22209-2411, 0.00 - 3.00 Miles

Street	Cross Street	Traffic Count	Type of Count	Count Year	Cross Street Dist/Dir	Area Dist/Dir
S Lynn St	Army Navy Dr	3052	ADT	2002	.05/N	2.000/ S
S George Mason Dr	4th St S	16338	ADT	2001	.03/NW	3.000/SW
I-395	Washington Blvd	6449	ADT	2001	.06/SW	2.000/ S
S Court House Rd	9th St S	5134	ADT	2001	.02/N	2.000/ S
		6232	ADT	2002		2.000/ S
Army Navy Dr	Eads St S	13642	ADT	2002	.06/E	2.000/SE
7th St S	S Lincoln St	2119	ADT	2001	.04/E	2.000/SW
Army Navy Dr	S Hayes St	10283	ADT	2001	.03/W	2.000/SE
S Fern St	I-395	7000	AADT	2002	.04/NE	2.000/SE
I-395	S Joyce St	3625	ADT	2002	.12/NE	2.000/ S
Army Navy Dr	S Joyce St	6280	ADT	2002	.04/W	2.000/ S
I-395	Eads St S	154000	AADT	2002	.02/E	2.000/SE
I-395	Jefferson Davis Hwy	5338	ADT	2001	.13/W	2.000/SE
7th St S	S Highland St	2889	ADT	2002	.03/E	2.000/SW
Washington Blvd	I-395	43000	AADT	2002	.16/SW	2.000/ S
Columbia Pike	S Oak St	13000	AADT	2002	.05/SW	2.000/ S
S Glebe Rd	5th St S	35000	AADT	2002	0/NW	2.000/SW
S Orme St	S Southgate Rd	3540	ADT	2002	.07/N	2.000/ S
I-395	Boundary Dr	205000	AADT	2002	.12/NE	2.000/SE
Washington Blvd	Columbia Pike	51000	AADT	2002	.06/NE	2.000/ S
S Joyce St	Washington Blvd	7856	ADT	2002	.11/SE	2.000/ S
2nd St S	S Ivy St	5371	ADT	2002	.02/SW	2.000/SW
S Southgate Rd	S Oak St	2409	ADT	2002	.26/W	2.000/ S
Boundary Dr	I-395	6312	ADT	2001	.07/E	2.000/SE
S Fillmore St	2nd St S	14298	ADT	2001	.05/N	2.000/SW
Washington Blvd	Tencza Ter	68000	AADT	2002	.08/NW	2.000/ S
S Court House Rd	4th St S	6083	ADT	2002	.03/S	2.000/ S



Prepared On: Fri Jul 10, 2009

Project Code:

Prepared For:

Page 7 Of 136

Claritas Tech Support: 1 800 866 6511

© 2009 CLARITAS INC. All rights reserved.

Prepared By:



Traffic Volumes With Map

Radius 2: 1525 WILSON BLVD, ARLINGTON, VA 22209-2411, 0.00 - 3.00 Miles

Street	Cross Street	Traffic Count	Type of Count	Count Year	Cross Street Dist/Dir	Area Dist/Dir
2nd St S	S Barton St	5900	AADT	2002	.03/E	2.000/ S
Jefferson Davis Hwy	I-395	63000	AADT	2002	.35/S	2.000/SE
2nd St S	S Adams St	6545	ADT	2001	.01/W	2.000/ S
2nd St S	S Court House Rd	12298	ADT	2002	.03/W	2.000/ S
S Court House Rd	2nd St S	6379	ADT	2002	.03/S	2.000/ S
Arlington Blvd	N Jackson St	65000	AADT	2002	.05/W	2.000/SW
I-395	George Washington Memorial Pky	209000	AADT	2002	.04/SW	2.000/SE
N George Mason Dr	4th St N	12438	ADT	2001	.04/SE	2.000/SW
N Pershing Dr	N Thomas St	7200	AADT	2002	.02/SW	2.000/SW
Washington Blvd	Pentagon Access Rd	70000	AADT	2002	.13/S	2.000/SE
N Carlin Springs Rd	N Edison St	10053	ADT	2002	.04/W	3.000/SW
N Fillmore St	Arlington Blvd	4364	ADT	2001	.04/SE	2.000/SW
N Glebe Rd	N Pershing Dr	37000	AADT	2002	.03/SE	2.000/SW
N Henderson Rd	N Thomas St	9300	AADT	2002	.03/NE	2.000/SW
Arlington Blvd	Washington Blvd	61000	AADT	2002	.12/NE	1.000/ S
N Pershing Dr	N Oakland St	9100	AADT	2002	.02/SW	2.000/SW
I-395	United States Highway 1	250000	AAWDT	1996	.28/NE	2.000/SE
N Henderson Rd	N Thomas St	11000	AADT	2002	.06/SW	2.000/SW
N Highland St	2nd Rd N	600	AADT	2002	.03/N	2.000/SW
N Oxford St	5th St N	554	ADT	2001	.02/N	2.000/SW
N Glebe Rd	N Randolph St	20028	ADT	2001	.04/NW	2.000/SW
Washington Blvd	N Barton St	18570	ADT	2001	.02/NW	1.000/SW
N Carlin Springs Rd	N Tazewell St	13139	ADT	2002	.03/NE	2.000/SW
N George Mason Dr	N Bluemont Dr	11807	ADT	2002	.05/NW	3.000/SW
Washington Blvd	State Route 110	40000	AADT	2002	.1/S	2.000/SE
I-395	United States Highway 1	250000	AAWDT	2002	.01/NE	2.000/SE
Arlington Blvd	2nd St N	61781	ADT	1999	.02/NW	1.000/ S



Prepared On: Fri Jul 10, 2009

Project Code:

Prepared For:

Page 8 Of 136

Claritas Tech Support: 1 800 866 6511

© 2009 CLARITAS INC. All rights reserved.

Prepared By:



Traffic Volumes With Map

Radius 2: 1525 WILSON BLVD, ARLINGTON, VA 22209-2411, 0.00 - 3.00 Miles

Street	Cross Street	Traffic Count	Type of Count	Count Year	Cross Street Dist/Dir	Area Dist/Dir
N Pollard St	5th Pl N	1300	AADT	2002	.02/S	2.000/SW
Washington Blvd	N Cleveland St	25000	MPSI Estimate	1995	0/NW	1.000/SW
Water St SW	7th St SW	28000	AAWDT	2002	.06/SE	3.000/ E
I-395	United States Highway 1	188100	AAWDT	2002	.03/NW	2.000/SE
George Washington Memorial Pky	Arlington Memorial Brg	69000	AAWDT	2002	.66/NW	2.000/SE
N Randolph St	Wilson Blvd	10582	ADT	2002	.04/N	2.000/SW
I-66	N George Mason Dr	114000	AADT	2002	.03/E	3.000/ W
Boundary Dr	George Washington Memorial Pky	5053	ADT	2001	.05/W	1.000/SE
Wilson Blvd	N Taylor St	11706	ADT	2001	.06/E	2.000/SW
N Pershing Dr	N Edgewood St	9004	ADT	2001	.02/NE	1.000/SW
N Pershing Dr	N Edgewood St	15000	MPSI Estimate	1995	0/W	1.000/SW
N Fillmore St	7th St N	859	ADT	2001	.03/NE	1.000/SW
N Stuart St	9th St N	5500	AADT	2002	.04/N	2.000/SW
N Quincy St	9th St N	10000	AADT	2002	.04/N	2.000/SW
N Pershing Dr	N Barton St	6400	AADT	2002	.02/E	1.000/SW
9th St SW	10th St SW	8600	AAWDT	2002	.03/NE	3.000/ E
State Route 110	The Esplanade	69000	AADT	2002	.27/NW	1.000/SE
9th St N	N Stafford St	4400	AADT	2002	.03/E	2.000/SW
Washington Blvd	N Edgewood St	37646	ADT	2000	.11/NW	1.000/SW
Maine Ave SW	9th St SW	25000	AAWDT	1996	.06/SE	3.000/ E
N Barton St	N Pershing Dr	3600	AADT	2002	.06/S	1.000/SW
Maine Ave SW	Dwight D Eisenhower Fwy	24200	AAWDT	2002	.11/NW	3.000/ E
N Highland St	8th St N	2100	AADT	2002	.03/N	1.000/SW
N Nelson St	Wilson Blvd	23379	AADT	1995	.01/N	2.000/SW
N Fairfax Dr	N Abingdon St	17556	ADT	2001	.08/W	2.000/ W
N Fairfax Dr	N Randolph St	9800	AADT	2000	.04/W	2.000/SW
Dwight D Eisenhower Fwy	7th St SW	193800	AAWDT	2001	.05/E	3.000/ E



Prepared On: Fri Jul 10, 2009

Project Code:

Prepared For:

Page 9 Of 136

Claritas Tech Support: 1 800 866 6511

© 2009 CLARITAS INC. All rights reserved.

Prepared By:



Traffic Volumes With Map

Radius 2: 1525 WILSON BLVD, ARLINGTON, VA 22209-2411, 0.00 - 3.00 Miles

Street	Cross Street	Traffic Count	Type of Count	Count Year	Cross Street Dist/Dir	Area Dist/Dir
Washington Blvd	9th St N	17629	ADT	2001	.01/SE	1.000/SW
Maine Ave SW	14th St SW	56400	AAWDT	2002	.09/NW	3.000/ E
N Stafford St	N Fairfax Dr	5300	AADT	2002	.06/S	2.000/SW
12th St SW	D St SW	9700	AAWDT	1999	.08/N	3.000/ E
Ohio Dr SW	Maine Ave SW	53200	AAWDT	2001	.04/N	2.000/ E
7th St SW	E St SW	16800	AAWDT	2002	.01/S	3.000/ E
N George Mason Dr	11th St N	10528	ADT	2002	.05/SE	3.000/ W
Arlington Blvd	10th St N	47000	AADT	2000	.06/N	1.000/SW
N Glebe Rd	11th St N	33000	AADT	2002	.04/S	2.000/ W
Wilson Blvd	N Jackson St	18703	ADT	1999	.02/SW	1.000/SW
I-66	Washington Blvd	86000	AADT	2002	.08/NE	3.000/ W
10th St N	N Daniel St	11000	AADT	2002	.02/E	1.000/SW
D St SW	12th St SW	2600	AAWDT	2002	.03/W	3.000/ E
Washington Blvd	N Garfield St	22000	AADT	2002	.02/NW	1.000/SW
D St SW	9th St SW	13400	AAWDT	2002	.05/W	3.000/ E
N Fillmore St	10th St N	3125	ADT	2001	.05/SE	1.000/SW
N Quincy St	Washington Blvd	11000	AADT	2002	.07/N	2.000/ W
D St SW	13th St SW	3900	AAWDT	2002	.03/W	3.000/ E
D St SW	13th St SW	8900	AAWDT	1997	.06/E	2.000/ E
Wilson Blvd	10th St N	11431	ADT	2001	.05/SW	1.000/SW
N Fairfax Dr	N Kenmore St	2531	ADT	2001	.1/SW	1.000/SW
N Highland St	10th Rd N	3600	AADT	2002	0/S	1.000/SW
Washington Blvd	N Buchanan St	13000	AADT	2002	.02/NE	3.000/ W
N Kirkwood Rd	N Jackson St	2431	ADT	2001	.04/S	2.000/SW
		42688	AADT	1993		2.000/ E
12th St SW	D St SW	9900	AAWDT	2002	.02/S	3.000/ E
Washington Blvd	N Stafford St	18164	ADT	2001	.01/W	2.000/ W



Prepared On: Fri Jul 10, 2009

Project Code:

Prepared For:

Page 10 Of 136

Claritas Tech Support: 1 800 866 6511

© 2009 CLARITAS INC. All rights reserved.

Prepared By:



Traffic Volumes With Map

Radius 2: 1525 WILSON BLVD, ARLINGTON, VA 22209-2411, 0.00 - 3.00 Miles

Street	Cross Street	Traffic Count	Type of Count	Count Year	Cross Street Dist/Dir	Area Dist/Dir
N Barton St	11th St N	5500	AADT	2002	.04/N	1.000/SW
7th St SW	Virginia Ave SW	15548	AADT	1993	.01/S	3.000/ E
Washington Blvd	Wilson Boulevard Cir	19478	ADT	2001	.05/NE	1.000/SW
Washington Blvd	N Nelson St	33000	AADT	2002	.04/E	2.000/ W
C St SW	13th St SW	14700	AAWDT	2002	.04/W	3.000/ E
C St SW	13th St SW	7000	AAWDT	1999	.02/E	2.000/ E
Maine Ave SW	Independence Ave SW	44100	AAWDT	2002	.08/NW	2.000/ E
Raoul Wallenberg Pl SW	Independence Ave SW	18100	AAWDT	2002	.11/N	2.000/ E
George Washington Memorial Pky	Arlington Blvd	36868	ADT	2001	.18/NW	1.000/SE
N Highland St	Clarendon Blvd	7712	ADT	2001	.03/N	1.000/SW
N Kirkwood Rd	Washington Blvd	3591	ADT	2001	.05/S	1.000/SW
Maryland Ave SW	7th St SW	2800	AAWDT	2002	.04/W	3.000/ E
12th St SW	C St SW	11100	AAWDT	2002	.04/S	3.000/ E
N Quincy St	Washington Blvd	12000	AADT	2002	.04/S	2.000/ W
14th St SW	C St SW	56800	AAWDT	2002	.05/S	2.000/ E
Arlington Memorial Brg	George Washington Memorial Pky	73000	AAWDT	2002	.08/SW	1.000/SE
7th St SW	Maryland Ave SW	12900	AAWDT	2002	.03/S	3.000/ E
Independence Ave SW	Daniel French Dr SW	34100	AAWDT	2002	.18/W	2.000/ E
N George Mason Dr	15th St N	9802	ADT	2002	.04/S	3.000/ W
Clarendon Blvd	N Garfield St	14199	ADT	2001	.02/S	1.000/SW
Ohio Dr SW	Lincoln Memorial Cir	4500	AAWDT	2002	.07/N	1.000/ E
13th St N	N Hudson St	2401	ADT	2001	.02/NE	1.000/ W
Wilson Blvd	N Hartford St	16265	ADT	2001	.01/E	1.000/SW
Independence Ave SW	14th St SW	34000	AAWDT	2002	.1/W	2.000/ E
Independence Ave SW	9th St SW	43240	AADT	1993	.07/E	3.000/ E
Independence Ave SW	7th St SW	23400	AAWDT	2002	.04/W	3.000/ E
Independence Ave SW	9th St SW	27500	AAWDT	2002	.05/W	3.000/ E



Prepared On: Fri Jul 10, 2009

Project Code:

Prepared For:

Page 11 Of 136

Claritas Tech Support: 1 800 866 6511

© 2009 CLARITAS INC. All rights reserved.

Prepared By:



Traffic Volumes With Map

Radius 2: 1525 WILSON BLVD, ARLINGTON, VA 22209-2411, 0.00 - 3.00 Miles

Street	Cross Street	Traffic Count	Type of Count	Count Year	Cross Street Dist/Dir	Area Dist/Dir
N Stafford St	15th St	3200	AADT	2002	.04/S	2.000/ W
Independence Ave SW	14th St SW	26300	AAWDT	2002	.04/E	2.000/ E
16th St N	N George Mason Dr	7942	ADT	2002	.06/W	3.000/ W
Marshall Dr	S Arlington Ridge Rd	4724	ADT	2002	.03/W	1.000/SE
		24400	AAWDT	1997		3.000/ E
Clarendon Blvd	N Fillmore St	13685	ADT	1999	.03/SW	1.000/SW
14th St SW	Independence Ave SW	58000	AAWDT	2002	.02/S	2.000/ E
7th St SW	Independence Ave SW	22200	AAWDT	1997	.03/S	3.000/ E
N Fillmore St	Clarendon Blvd	2594	ADT	2001	.03/S	1.000/SW
Raoul Wallenberg Pl SW	Independence Ave SW	21800	AAWDT	2002	.03/S	2.000/ E
N George Mason Dr	16th St N	17471	ADT	1998	.05/SE	3.000/ W
Arlington Memorial Brg	George Washington Memorial Pky	67528	AADT	1993	.36/SW	1.000/ E
16th St N	N Buchanan St	7900	AADT	2002	.06/E	3.000/ W
Jefferson Dr SW	14th St SW	6000	AAWDT	2002	.09/W	2.000/ E
Jefferson Dr SW	14th St SW	6400	AAWDT	2002	.01/E	2.000/ E
N Court House Rd	14th St N	12000	AADT	2002	.05/N	1.000/SW
Jefferson Dr SW	7th St SW	7000	AAWDT	2002	.08/E	3.000/ E
Jefferson Dr SW	7th St SW	6000	AAWDT	2002	.09/W	3.000/ E
15th St N	N Vernon St	2200	AADT	2002	.02/W	2.000/ W
Clarendon Blvd	N Cleveland St	14790	ADT	1999	.02/NE	1.000/SW
15th St N	N Taylor St	2700	AADT	2002	.04/W	2.000/ W
7th St SW	Jefferson Dr SW	20900	AAWDT	2002	.02/S	3.000/ E
N Fairfax Dr	N Rolfe St	620	AADT	2002	.05/SW	0.000/SW
14th St N	N Uhle St	4300	AADT	2002	.02/E	1.000/SW
14th St SW	Jefferson Dr SW	43700	AAWDT	1997	.06/S	2.000/ E
12th Street Tunl	12th St NW	20500	AAWDT	1997	.05/N	3.000/ E
N Rhodes St	14th St N	7121	ADT	2002	.02/W	0.000/SW



Prepared On: Fri Jul 10, 2009

Project Code:

Prepared For:

Page 12 Of 136

Claritas Tech Support: 1 800 866 6511

© 2009 CLARITAS INC. All rights reserved.

Prepared By:



Traffic Volumes With Map

Radius 2: 1525 WILSON BLVD, ARLINGTON, VA 22209-2411, 0.00 - 3.00 Miles

Street	Cross Street	Traffic Count	Type of Count	Count Year	Cross Street Dist/Dir	Area Dist/Dir
N Highland St	N Franklin Rd	3800	AADT	2002	.03/N	1.000/ W
N Meade St	14th St N	7315	ADT	2002	.03/S	0.000/SE
I-66	N Lincoln St	102000	AADT	2002	.07/E	2.000/ W
Madison Dr NW	14th St NW	8000	AAWDT	2002	.02/E	2.000/ E
16th St N	N Utah St	2592	ADT	2000	999.99/W	2.000/ W
Madison Dr NW	14th St NW	9000	AAWDT	2002	.08/W	2.000/ E
Madison Dr NW	9th St NW	9700	AAWDT	2002	.1/E	3.000/ E
15th St N	N Court House Rd	9616	ADT	2001	.02/E	1.000/SW
N Kirkwood Rd	17th St N	13000	AADT	1993	.05/N	1.000/ W
Clarendon Blvd	N Adams St	16706	ADT	1999	.09/SW	1.000/SW
N Court House Rd	15th St N	9854	ADT	2001	.02/S	1.000/SW
Henry Bacon Dr NW	Lincoln Memorial Cir	17400	AAWDT	2002	.08/SW	1.000/ E
12th St NW	12th Street Tunl	20900	AAWDT	2002	.04/S	3.000/ E
23rd St NW	Lincoln Memorial Cir	22000	AAWDT	2002	.06/S	1.000/ E
Wilson Blvd	N Uhle St	10839	ADT	2001	.02/E	1.000/SW
14th St NW	Madison Dr NW	37200	AAWDT	2002	.05/S	2.000/ E
17th St NW	Constitution Ave NW	25100	AAWDT	2002	.06/N	2.000/ E
7th St NW	Madison Dr NW	16100	AAWDT	2002	.05/S	3.000/ E
Clarendon Blvd	N Court House Rd	11102	ADT	2001	.03/W	1.000/SW
Wilson Blvd	N Uhle St	13810	ADT	2001	.02/SE	1.000/SW
Raoul Wallenberg Pl SW	Madison Dr NW	9000	AAWDT	2002	.09/SE	2.000/ E
N Fairfax Dr	N Pierce St	4146	ADT	2002	.06/SW	0.000/ S
N Rhodes St	16th St N	7000	MPSI Estimate	1995	.02/N	0.000/SW
9th St NW	Constitution Ave NW	16500	AAWDT	1999	.04/N	3.000/ E
I-66	George Washington Memorial Pky	100000	AADT	2002	.05/SE	1.000/SE
N Glebe Rd	18th St N	25000	AADT	2002	.04/N	2.000/ W
N Key Blvd	N Danville St	1146	ADT	1998	.02/E	1.000/ W



Prepared On: Fri Jul 10, 2009

Project Code:

Prepared For:

Page 13 Of 136

Claritas Tech Support: 1 800 866 6511

© 2009 CLARITAS INC. All rights reserved.

Prepared By:



Traffic Volumes With Map

Radius 2: 1525 WILSON BLVD, ARLINGTON, VA 22209-2411, 0.00 - 3.00 Miles

Street	Cross Street	Traffic Count	Type of Count	Count Year	Cross Street Dist/Dir	Area Dist/Dir
9th St NW	Constitution Ave NW	17600	AAWDT	1997	.02/N	3.000/ E
17th St NW	Constitution Ave NW	47000	AAWDT	2002	.01/N	2.000/ E
United States Highway 50	23rd St NW	18600	AAWDT One-w	1997	.03/E	1.000/ E
Wilson Blvd	N Troy St	12950	ADT	2002	.04/NE	0.000/SW
Constitution Ave NW	7th St NW	29000	AAWDT	2002	.05/W	3.000/ E
Constitution Ave NW	9th St NW	31200	AAWDT	2002	.04/W	3.000/ E
Constitution Ave NW	10th St NW	32300	AAWDT	2002	.04/W	3.000/ E
Constitution Ave NW	14th St NW	32700	AAWDT	2002	.03/E	2.000/ E
Constitution Ave NW	12th St NW	30900	AAWDT	2002	.1/E	2.000/ E
Constitution Ave NW	Ellipse Rd NW	35000	AAWDT	2002	.06/E	2.000/ E
Constitution Ave NW	16th St NW	35000	AAWDT	2002	.05/E	2.000/ E
Constitution Ave NW	21st St NW	42000	AAWDT	2002	.02/E	1.000/ E
Constitution Ave NW	19th St NW	43000	AAWDT	2002	.01/E	2.000/ E
Constitution Ave NW	22nd St NW	30000	AAWDT	2002	.01/E	1.000/ E
Clarendon Blvd	16th St N	14000	AADT	2002	.07/SW	0.000/SW
		6900	AAWDT	1997		1.000/ E
I-66	Rock Crk and Potomac Pky NW	100000	AAWDT	2002	.25/E	1.000/ E
6th St NW	Constitution Ave NW	8500	AAWDT	2002	.02/S	3.000/ E
Pennsylvania Ave NW	Constitution Ave NW	60000	AAWDT	2002	.03/E	3.000/ E
20th St NW	Constitution Ave NW	7000	AAWDT	2002	.03/S	2.000/ E
22nd St NW	Constitution Ave NW	4100	AAWDT	2002	.03/S	1.000/ E
21st St NW	Constitution Ave NW	6900	AAWDT	2002	.04/S	2.000/ E
17th St NW	Constitution Ave NW	19100	AAWDT	2002	.04/S	2.000/ E
19th St NW	Constitution Ave NW	12000	AAWDT	2002	.04/S	2.000/ E
7th St NW	Constitution Ave NW	14600	AAWDT	2002	.04/S	3.000/ E
18th St NW	Virginia Ave NW	11400	AAWDT	2002	.01/S	2.000/ E
N Rhodes St	Wilson Blvd	6225	ADT	2002	.01/W	0.000/SW



Prepared On: Fri Jul 10, 2009

Project Code:

Prepared For:

Page 14 Of 136

Claritas Tech Support: 1 800 866 6511

© 2009 CLARITAS INC. All rights reserved.

Prepared By:



Traffic Volumes With Map

Radius 2: 1525 WILSON BLVD, ARLINGTON, VA 22209-2411, 0.00 - 3.00 Miles

Street	Cross Street	Traffic Count	Type of Count	Count Year	Cross Street Dist/Dir	Area Dist/Dir
23rd St NW	United States Highway 50	24000	AAWDT	2002	.05/S	1.000/ E
12th St NW	Constitution Ave NW	21500	AAWDT	2002	.06/S	3.000/ E
9th St NW	Constitution Ave NW	16900	AAWDT	2002	.06/S	3.000/ E
6th St NW	Pennsylvania Ave NW	10100	AAWDT	2002	.01/S	3.000/ E
Clarendon Blvd	N Queen St	14844	ADT	2001	.03/NE	0.000/SW
I-66	Rock Crk and Potomac Pky NW	104604	AADT	1993	.03/E	1.000/ E
N Lynn St	Wilson Blvd	21758	ADT	2001	.12/N	0.000/SE
Pennsylvania Ave NW	7th St NW	40000	AAWDT	2002	.05/W	3.000/ E
I-66	United States Highway 50	99300	AAWDT	1999	0/NE	1.000/ E
Virginia Ave NW	19th St NW	18500	AAWDT	2002	.01/NW	2.000/ E
7th St NW	Pennsylvania Ave NW	14800	AAWDT	1997	.01/S	3.000/ E
Wilson Blvd	N Quinn St	25050	ADT	1993	.05/NE	0.000/SW
C St NW	21st St NW	7300	AAWDT	2002	.04/E	1.000/ E
C St NW	22nd St NW	6600	AAWDT	2002	.03/E	1.000/ E
C St NW	17th St NW	2200	AAWDT	2002	.04/E	2.000/ E
N Veitch St	N Key Blvd	10000	AADT	2002	.03/S	1.000/ W
N Pierce St	Clarendon Blvd	7473	ADT	2002	.03/S	0.000/SW
14th St NW	D St NW	37300	AAWDT	2002	.06/N	2.000/ E
C St NW	Virginia Ave NW	3400	AAWDT	2002	.02/NE	2.000/ E
Pennsylvania Ave NW	8th St NW	32400	AAWDT	2002	.01/SE	3.000/ E
United States Highway 50	I-66	23600	AAWDT	1997	.05/NW	1.000/ E
15th St NW	Constitution Ave NW	15000	AAWDT	2002	.11/S	2.000/ E
7th St NW	C St NW	16000	AAWDT	2002	.01/S	3.000/ E
N Lynn St	Wilson Blvd	21355	ADT	2002	.07/N	0.000/ E
Virginia Ave NW	C St NW	18500	AAWDT	1999	.01/NW	2.000/ E
17th St NW	C St NW	17900	AAWDT	2002	.02/S	2.000/ E
6th St NW	C St NW	10600	AAWDT	2002	.01/S	3.000/ E



Prepared On: Fri Jul 10, 2009

Project Code:

Prepared For:

Page 15 Of 136

Claritas Tech Support: 1 800 866 6511

© 2009 CLARITAS INC. All rights reserved.

Prepared By:



Traffic Volumes With Map

Radius 2: 1525 WILSON BLVD, ARLINGTON, VA 22209-2411, 0.00 - 3.00 Miles

Street	Cross Street	Traffic Count	Type of Count	Count Year	Cross Street Dist/Dir	Area Dist/Dir
N Highland St	19th St N	4837	ADT	2001	.07/S	1.000/ W
Wilson Blvd	N Quinn St	12862	ADT	2002	.02/W	0.000/ W
Indiana Ave NW	7th St NW	1700	AAWDT	2002	.04/W	3.000/ E
Fort Myer Dr	Wilson Blvd	1838	ADT	2002	.03/N	0.000/ E
Pennsylvania Ave NW	10th St NW	33000	AAWDT	2002	.04/W	3.000/ E
9th St NW	Pennsylvania Ave NW	16800	AAWDT	2002	.03/S	3.000/ E
D St NW	17th St NW	1300	AAWDT	2002	.04/E	2.000/ E
7th St NW	D St NW	15000	AAWDT	2002	.02/N	3.000/ E
Indiana Ave NW	6th St NW	2100	AAWDT	2002	.03/SW	3.000/ E
Wilson Blvd	N Lynn St	10475	ADT	2002	.03/NW	0.000/ E
Pennsylvania Ave NW	10th St NW	31100	AAWDT	1997	.03/E	3.000/ E
Wilson Blvd	Fort Myer Dr	13866	ADT	2002	.04/E	0.000/ E
19th St NW	E St NW	10800	AAWDT	2002	.06/N	2.000/ E
Virginia Ave NW	20th St NW	14500	AAWDT	2002	.01/SE	2.000/ E
Rock Crk and Potomac Pky NW	I-66	35500	AAWDT	1997	.12/SE	1.000/ E
18th St NW	D St NW	12000	AAWDT	2002	.02/S	2.000/ E
Wilson Blvd	N Moore St	12597	ADT	2002	.02/E	0.000/ E
D St NW	7th St NW	3000	AAWDT	2002	.05/W	3.000/ E
D St NW	8th St NW	2900	AAWDT	2002	.03/W	3.000/ E
D St NW	6th St NW	3800	AAWDT	2002	.02/W	3.000/ E
Pennsylvania Ave NW	12th St NW	26900	AAWDT	1997	.04/W	3.000/ E
N Oak St	18th St N	3891	ADT	2002	.03/N	0.000/ E
20th St NW	E St NW	18200	AAWDT	2002	.03/N	2.000/ E
N Arlington Ridge Rd	Wilson Blvd	16211	ADT	2002	.1/S	0.000/ E
Fort Myer Dr	Wilson Blvd	7500	AAAT	2002	.02/S	0.000/ E
N Lynn St	Wilson Blvd	23958	ADT	2002	.02/S	0.000/ E
N Kirkwood Rd	19th Rd N	3963	ADT	2001	.16/SW	1.000/ W



Prepared On: Fri Jul 10, 2009

Project Code:

Prepared For:

Page 16 Of 136

Claritas Tech Support: 1 800 866 6511

© 2009 CLARITAS INC. All rights reserved.

Prepared By:



Traffic Volumes With Map

Radius 2: 1525 WILSON BLVD, ARLINGTON, VA 22209-2411, 0.00 - 3.00 Miles

Street	Cross Street	Traffic Count	Type of Count	Count Year	Cross Street Dist/Dir	Area Dist/Dir
Ellipse Rd NW	E St NW	10100	AAWDT One-w	1999	.03/NW	2.000/ E
N Quinn St	18th St N	6164	ADT	2002	.01/SE	0.000/ W
Ellipse Rd NW	E St NW	10100	AAWDT One-w	1999	.03/NE	2.000/ E
Pennsylvania Ave NW	12th St NW	20000	AAWDT	2002	.04/E	2.000/ E
6th St NW	D St NW	10000	AAWDT	2002	.03/S	3.000/ E
N Nash St	Nash St	7984	ADT	2002	.05/S	0.000/ E
7th St NW	D St NW	15000	AAWDT	2002	.04/S	3.000/ E
Lee Hwy	N Vance St	39000	AADT	2000	.02/NE	1.000/ W
I-66	D St NW	14500	AAWDT	1997	.04/E	1.000/ E
E St NW	17th St NW	9600	AAWDT	2002	.04/E	2.000/ E
E St NW	19th St NW	13600	AAWDT	2002	.03/E	2.000/ E
E St NW	18th St NW	16900	AAWDT	2002	.03/E	2.000/ E
12th St NW	Pennsylvania Ave NW	20700	AAWDT	2002	.03/S	3.000/ E
E St NW	14th St NW	12400	AAWDT	2002	.03/E	2.000/ E
9th St NW	E St NW	16900	AAWDT	2002	.04/N	3.000/ E
13th St NW	Pennsylvania Ave NW	13000	AAWDT	2002	.01/S	2.000/ E
20th St NW	E St NW	18200	AAWDT	2002	.01/S	2.000/ E
18th St NW	E St NW	15000	AAWDT	2002	.02/S	2.000/ E
I-66	Lee Hwy	73000	AADT	2000	.13/N	0.000/ E
19th St NW	E St NW	13000	AAWDT	2002	.02/S	2.000/ E
		11600	AAWDT	1997		1.000/ E
14th St NW	E St NW	35000	AAWDT	1999	.02/S	2.000/ E
		2000	AAWDT	2002		1.000/ E
Pennsylvania Ave NW	E St NW	17000	AAWDT	2002	.04/NW	2.000/ E
E St NW	18th St NW	9000	AAWDT	2002	.02/E	2.000/ E
E St NW	19th St NW	12200	AAWDT	2002	.03/E	2.000/ E
N Key Blvd	N Ode St	4800	AADT	2002	.01/E	0.000/NW



Prepared On: Fri Jul 10, 2009

Project Code:

Prepared For:

Page 17 Of 136

Claritas Tech Support: 1 800 866 6511

© 2009 CLARITAS INC. All rights reserved.

Prepared By:



Traffic Volumes With Map

Radius 2: 1525 WILSON BLVD, ARLINGTON, VA 22209-2411, 0.00 - 3.00 Miles

Street	Cross Street	Traffic Count	Type of Count	Count Year	Cross Street Dist/Dir	Area Dist/Dir
E St NW	21st St NW	2000	AAWDT	2002	.03/E	1.000/ E
E St NW	20th St NW	28700	AAWDT	2002	.03/E	2.000/ E
Lee Hwy	N Kenmore St	14514	ADT	2002	.03/E	2.000/ W
E St NW	13 1/2 St NW	32000	AAWDT	2002	.03/E	2.000/ E
E St NW	13 1/2 St NW	6200	AAWDT	2002	.03/W	2.000/ E
E St NW	5th St NW	11000	AAWDT	2002	.02/E	3.000/ E
E St NW	12th St NW	16900	AAWDT	2002	.03/W	3.000/ E
E St NW	13th St NW	7700	AAWDT	2002	.04/W	2.000/ E
E St NW	10th St NW	12500	AAWDT	2002	.04/W	3.000/ E
E St NW	8th St NW	11000	AAWDT	2002	.02/W	3.000/ E
E St NW	7th St NW	11200	AAWDT	2002	.04/W	3.000/ E
Virginia Ave NW	E St NW	13400	AAWDT	2002	.01/SE	1.000/ E
Lee Hwy	N Nelson St	26000	AADT	2000	.03/E	2.000/ W
N Key Blvd	N Oak St	7298	ADT	2002	.02/SW	0.000/NE
21st St N	N Quincy St	5389	ADT	2002	.03/SE	2.000/ W
Pennsylvania Ave NW	E St NW	4000	AAWDT	2002	.03/E	2.000/ E
23rd St NW	E St NW	20000	AAWDT	2002	.01/S	1.000/ E
20th St NW	E St NW	15000	AAWDT	2002	.02/S	2.000/ E
N Woodstock St	20th Rd N	1652	ADT	2001	.02/N	2.000/ W
N Quinn St	N Scott St	2840	ADT	2002	.04/S	0.000/NW
New York Ave NW	State Pl NW	10100	AAWDT	2002	.02/E	2.000/ E
7th St NW	E St NW	13900	AAWDT	2002	.01/S	3.000/ E
15th St NW	Alexander Hamilton Pl NW	18800	AAWDT	1996	0/N	2.000/ E
Fort Myer Dr	N Key Blvd	3191	ADT	2002	.01/N	0.000/NE
Pennsylvania Ave NW	E St NW	15000	AAWDT	2001	.06/E	2.000/ E
9th St NW	E St NW	16500	AAWDT	2002	.02/S	3.000/ E
13th St NW	E St NW	15000	AAWDT	2002	.02/S	2.000/ E



Prepared On: Fri Jul 10, 2009

Project Code:

Prepared For:

Page 18 Of 136

Claritas Tech Support: 1 800 866 6511

© 2009 CLARITAS INC. All rights reserved.

Prepared By:



Traffic Volumes With Map

Radius 2: 1525 WILSON BLVD, ARLINGTON, VA 22209-2411, 0.00 - 3.00 Miles

Street	Cross Street	Traffic Count	Type of Count	Count Year	Cross Street Dist/Dir	Area Dist/Dir
N Scott St	Lee Hwy	3051	ADT	2002	.01/NW	0.000/ W
11th St NW	E St NW	9000	AAWDT	2002	.02/S	3.000/ E
19th St NW	E St NW	16100	AAWDT	2002	.04/S	2.000/ E
6th St NW	E St NW	10000	AAWDT	2002	.03/S	3.000/ E
10th St NW	E St NW	3000	AAWDT	2002	.03/S	3.000/ E
18th St NW	E St NW	18000	AAWDT	2002	.04/S	2.000/ E
12th St NW	E St NW	15800	AAWDT	2002	.03/S	3.000/ E
14th St NW	F St NW	30000	AAWDT	2002	.05/N	2.000/ E
21st St NW	E St NW	6600	AAWDT	2002	.04/S	2.000/ E
19th St N	N Lynn St	6222	ADT	2002	.03/W	0.000/NE
Lee Hwy	N Buchanan St	25000	AADT	2000	.05/NE	3.000/ W
Spout Run Pky	I-66	14000	AADT	2002	.08/NE	1.000/ W
Lee Hwy	N Taylor St	6607	ADT	2002	.03/SW	2.000/ W
19th St N	Fort Myer Dr	8886	ADT	2002	.01/W	0.000/NE
19th St N	N Lynn St	10526	ADT	2001	.01/E	0.000/NE
23rd St NW	Virginia Ave NW	34500	AAWDT	1996	.02/N	1.000/ E
6th St NW	F St NW	4000	AAWDT	2002	.02/N	3.000/ E
N Moore St	19th St N	3390	ADT	2002	.02/S	0.000/NE
Fort Myer Dr	19th St N	16684	ADT Southbound	2002	.03/S	0.000/NE
Virginia Ave NW	F St NW	12800	AAWDT	2001		1.000/ E
N Military Rd	Old Dominion Dr	6367	ADT	2001	.02/S	2.000/ W
F St NW	7th St NW	4300	AAWDT	2002	.05/W	3.000/ E
F St NW	10th St NW	4000	AAWDT	2002	.04/W	3.000/ E
F St NW	13th St NW	5400	AAWDT	2002	.06/E	2.000/ E
N Lynn St	Lee Hwy	22920	ADT Northbound	2002	.03/NE	0.000/NE
F St NW	14th St NW	3800	AAWDT	2002	.03/E	2.000/ E
F St NW	10th St NW	5000	AAWDT	2002	.03/E	3.000/ E



Prepared On: Fri Jul 10, 2009

Project Code:

Prepared For:

Page 19 Of 136

Claritas Tech Support: 1 800 866 6511

© 2009 CLARITAS INC. All rights reserved.

Prepared By:



Traffic Volumes With Map

Radius 2: 1525 WILSON BLVD, ARLINGTON, VA 22209-2411, 0.00 - 3.00 Miles

Street	Cross Street	Traffic Count	Type of Count	Count Year	Cross Street Dist/Dir	Area Dist/Dir
F St NW	17th St NW	3000	AAWDT	2002	.04/E	2.000/ E
F St NW	18th St NW	4800	AAWDT	2002	.04/E	2.000/ E
F St NW	21st St NW	2600	AAWDT	2002	.05/E	1.000/ E
F St NW	20th St NW	1700	AAWDT	2002	.03/E	2.000/ E
F St NW	22nd St NW	3400	AAWDT	2002	.02/E	1.000/ E
13th St NW	F St NW	14000	AAWDT	2002	.01/S	2.000/ E
14th St NW	F St NW	33500	AAWDT	1996	.01/S	2.000/ E
Virginia Ave NW	24th St NW	12800	AAWDT	2002	.03/NW	1.000/ E
9th St NW	F St NW	14600	AAWDT	2002	.02/S	3.000/ E
17th St NW	F St NW	24800	AAWDT	2002	.02/S	2.000/ E
7th St NW	F St NW	13000	AAWDT	2002	.03/S	3.000/ E
23rd St NW	F St NW	18000	AAWDT	2002	.02/S	1.000/ E
19th St NW	F St NW	14600	AAWDT	2002	.02/S	2.000/ E
18th St NW	F St NW	19600	AAWDT	2002	.03/S	2.000/ E
6th St NW	F St NW	12000	AAWDT	2002	.03/S	3.000/ E
21st St NW	F St NW	6600	AAWDT	2002	.03/S	2.000/ E
20th St NW	F St NW	14700	AAWDT	2002	.03/S	2.000/ E
Lee Hwy	N Albermarle St	11000	AADT	2000	.01/NE	3.000/ W
Lee Hwy	N Vermont St	8600	AADT	2000	.02/E	2.000/ W
Virginia Ave NW	24th St NW	12800	AAWDT	1999	.02/SE	1.000/ E
Lee Hwy	N Nash St	29363	ADT	1999	.03/SW	0.000/ N
24th St NW	Virginia Ave NW	2000	AAWDT	2002	.02/S	1.000/ E
N Lynn St	I-66	30921	ADT	2001	.01/N	0.000/NE
22nd St NW	G St NW	1700	AAWDT	2002	.02/N	1.000/ E
I-66	N Nash St	89000	AADT	2000	.15/E	0.000/ N
I-66	20th St N	86000	AADT	2002	.19/E	1.000/ W
I-66	Fort Myer Dr	25482	ADT	2002	.01/NW	0.000/NE



Prepared On: Fri Jul 10, 2009

Project Code:

Prepared For:

Page 20 Of 136

Claritas Tech Support: 1 800 866 6511

© 2009 CLARITAS INC. All rights reserved.

Prepared By:



Traffic Volumes With Map

Radius 2: 1525 WILSON BLVD, ARLINGTON, VA 22209-2411, 0.00 - 3.00 Miles

Street	Cross Street	Traffic Count	Type of Count	Count Year	Cross Street Dist/Dir	Area Dist/Dir
G St NW	6th St NW	4000	AAWDT	2002	.02/W	3.000/ E
G St NW	13th St NW	5400	AAWDT	2002	.05/E	2.000/ E
G St NW	13th St NW	5200	AAWDT	2002	.03/W	2.000/ E
G St NW	17th St NW	3400	AAWDT	2002	.03/E	2.000/ E
G St NW	14th St NW	3300	AAWDT	2002	.02/E	2.000/ E
G St NW	11th St NW	4500	AAWDT	2002	.02/E	3.000/ E
G St NW	18th St NW	4800	AAWDT	2002	.02/E	2.000/ E
G St NW	15th St NW	18000	AAWDT	2002	.03/W	2.000/ E
G St NW	20th St NW	2000	AAWDT	2002	.03/E	2.000/ E
G St NW	19th St NW	1500	AAWDT	2002	.03/E	2.000/ E
G St NW	22nd St NW	5100	AAWDT	2002	.03/W	1.000/ E
G St NW	23rd St NW	1400	AAWDT	2002	.03/E	1.000/ E
N Lynn St	I-66	33725	ADT	2002	.01/S	0.000/NE
N Nash St	I-66	71000	AADT	2002	.01/SE	0.000/ N
G St NW	8th St NW	3200	AAWDT	2002	.03/W	3.000/ E
20th St NW	G St NW	14700	AAWDT	2002	.01/S	2.000/ E
Old Dominion Dr	N Military Rd	25000	AADT	2000	.19/SE	2.000/ W
Spout Run Pky	N Lorcom Ln	8626	ADT	2001	.04/W	1.000/ W
Old Dominion Dr	N Abington St	34000	AADT	2002	.05/W	2.000/ W
21st St NW	G St NW	5900	AAWDT	2002	.02/S	2.000/ E
19th St NW	G St NW	10000	AAWDT	2002	.02/S	2.000/ E
23rd St NW	G St NW	17600	AAWDT	2002	.02/S	1.000/ E
14th St NW	G St NW	32000	AAWDT	2002	.03/S	2.000/ E
Pennsylvania Ave NW	17th St NW	10200	AAWDT	1996	.06/W	2.000/ E
24th St NW	G St NW	5000	AAWDT	2001	.03/S	1.000/ E
Lee Hwy	Fort Myer Dr	14350	ADT	1998	.04/E	0.000/ N
7th St NW	G St NW	15000	AAWDT	2002	.03/S	3.000/ E



Prepared On: Fri Jul 10, 2009

Project Code:

Prepared For:

Page 21 Of 136

Claritas Tech Support: 1 800 866 6511

© 2009 CLARITAS INC. All rights reserved.

Prepared By:



Traffic Volumes With Map

Radius 2: 1525 WILSON BLVD, ARLINGTON, VA 22209-2411, 0.00 - 3.00 Miles

Street	Cross Street	Traffic Count	Type of Count	Count Year	Cross Street Dist/Dir	Area Dist/Dir
13th St NW	G St NW	15000	AAWDT	2002	.04/S	2.000/ E
6th St NW	G Pl NW	12000	AAWDT	2002	.01/N	3.000/ E
25th St NW	Virginia Ave NW	5000	AAWDT	2002	.02/S	1.000/ E
Pennsylvania Ave NW	17th St NW	15000	AAWDT	2002	.04/SE	2.000/ E
N Glebe Rd	23rd St N	18000	AADT	2002	.03/SE	3.000/ W
Lee Hwy	Fort Myer Dr	26180	ADT	2002	.04/SW	0.000/NE
N Upton St	24th St N	29000	MPSI Estimate	1995	.22/N	2.000/ W
New York Ave NW	14th St NW	11000	AAWDT	2002	.04/NE	2.000/ E
N Lorcom Ln	N Fillmore St	13000	AADT	2002	.06/NW	1.000/ W
10th St NW	G Pl NW	4000	AAWDT	2002	.02/S	3.000/ E
17th St NW	Pennsylvania Ave NW	26900	AAWDT	1997	.04/S	2.000/ E
14th St NW	New York Ave NW	32000	AAWDT	2002	0/S	2.000/ E
11th St NW	H St NW	10900	AAWDT	2002	.02/N	3.000/ E
Virginia Ave NW	H St NW	13200	AAWDT	2002	.03/SE	1.000/ E
H St NW	19th St NW	2400	AAWDT	2002	.03/E	2.000/ E
H St NW	23rd St NW	3200	AAWDT	2002	.03/E	1.000/ E
H St NW	Reed Ct NW	3600	AAWDT	2002	.02/E	1.000/ E
15th St NW	H St NW	13000	AAWDT	2002	.04/N	2.000/ E
New York Ave NW	14th St NW	11000	AAWDT	2002	.04/SW	2.000/ E
Pennsylvania Ave NW	18th St NW	17000	AAWDT	2002	.03/SE	2.000/ E
H St NW	5th St NW	12900	AAWDT	2002	.02/E	3.000/ E
H St NW	6th St NW	13300	AAWDT	2002	.05/E	3.000/ E
H St NW	10th St NW	22448	AADT	1993	.04/W	3.000/ E
H St NW	12th St NW	10000	AAWDT	2002	.04/E	2.000/ E
H St NW	7th St NW	13500	AAWDT	2002	.02/E	3.000/ E
19th St NW	H St NW	10900	AAWDT	2002	.02/S	2.000/ E
24th St NW	H St NW	4000	AAWDT	2002	.03/S	1.000/ E



Prepared On: Fri Jul 10, 2009

Project Code:

Prepared For:

Page 22 Of 136

Claritas Tech Support: 1 800 866 6511

© 2009 CLARITAS INC. All rights reserved.

Prepared By:



Traffic Volumes With Map

Radius 2: 1525 WILSON BLVD, ARLINGTON, VA 22209-2411, 0.00 - 3.00 Miles

Street	Cross Street	Traffic Count	Type of Count	Count Year	Cross Street Dist/Dir	Area Dist/Dir
23rd St NW	H St NW	18000	AAWDT	2002	.03/S	1.000/ E
22nd St NW	H St NW	5900	AAWDT	2002	.03/S	1.000/ E
20th St NW	H St NW	12000	AAWDT	2002	.03/S	2.000/ E
New Hampshire Ave NW	H St NW	6000	AAWDT	2002	.04/SW	1.000/ E
12th St NW	H St NW	13400	AAWDT	2002	.02/S	3.000/ E
6th St NW	H St NW	11000	AAWDT	2002	.02/S	3.000/ E
11th St NW	H St NW	15000	AAWDT	2002	.03/S	3.000/ E
Old Dominion Dr	23rd Rd N	14000	AADT	2002	.01/SE	3.000/ W
8th St NW	H St NW	2000	AAWDT	2002	.03/S	3.000/ E
H St NW	Connecticut Ave NW	15000	AAWDT	2002	.03/E	2.000/ E
H St NW	Vermont Ave NW	20000	AAWDT	2002	.03/E	2.000/ E
H St NW	14th St NW	17000	AAWDT	2002	.03/E	2.000/ E
H St NW	16th St NW	16000	AAWDT	2002	.01/E	2.000/ E
H St NW	14th St NW	10000	AAWDT	2002	.04/W	2.000/ E
7th St NW	H St NW	15000	AAWDT	2002	.03/S	3.000/ E
H St NW	18th St NW	10000	AAWDT	2002	.02/E	2.000/ E
H St NW	17th St NW	12000	AAWDT	2002	.03/E	2.000/ E
N Lorcom Ln	N Trenton St	8286	ADT	2002	.05/SW	2.000/ W
New York Ave NW	13th St NW	12000	AAWDT	2002	.04/SW	2.000/ E
Pennsylvania Ave NW	19th St NW	23200	AAWDT	2002	.04/SE	2.000/ E
15th St NW	Zei Aly NW	9700	AAWDT	2002	.02/N	2.000/ E
19th St NW	Pennsylvania Ave NW	8400	AAWDT	2001	.03/S	2.000/ E
Vermont Ave NW	H St NW	4400	AAWDT	2002	.03/SW	2.000/ E
17th St NW	H St NW	25600	AAWDT	1997	.03/S	2.000/ E
13th St NW	New York Ave NW	17000	AAWDT	2002	.03/S	2.000/ E
14th St NW	Zei Aly NW	34600	AAWDT	2002	0/N	2.000/ E
		12900	AAWDT	2002		1.000/ E



Prepared On: Fri Jul 10, 2009

Project Code:

Prepared For:

Page 23 Of 136

Claritas Tech Support: 1 800 866 6511

© 2009 CLARITAS INC. All rights reserved.

Prepared By:



Traffic Volumes With Map

Radius 2: 1525 WILSON BLVD, ARLINGTON, VA 22209-2411, 0.00 - 3.00 Miles

Street	Cross Street	Traffic Count	Type of Count	Count Year	Cross Street Dist/Dir	Area Dist/Dir
I St NW	Pennsylvania Ave NW	1000	AAWDT	2002	.03/E	2.000/ E
I St NW	Colonial Ln NW	3700	AAWDT	2002	.04/E	1.000/ E
New Hampshire Ave NW	I St NW	5900	AAWDT	2002	.01/SW	1.000/ E
New York Ave NW	I St NW	12300	AAWDT	2002	.01/NE	3.000/ E
Virginia Ave NW	Rock Crk and Potomac Pky NW	5900	AAWDT	1997	.02/NW	1.000/NE
I St NW	6th St NW	2400	AAWDT	2002	.02/W	3.000/ E
I St NW	7th St NW	2600	AAWDT	2002	.04/W	3.000/ E
I St NW	8th St NW	1400	AAWDT	2002	.02/W	3.000/ E
21st St NW	I St NW	6500	AAWDT	2002	.02/S	2.000/ E
N Lorcom Ln	N Oakland St	7200	AADT	2002	.03/W	2.000/ W
Pennsylvania Ave NW	I St NW	23200	AAWDT	2002	.04/SE	2.000/ E
20th St NW	I St NW	17000	AAWDT	2001	.02/N	2.000/ E
6th St NW	I St NW	13000	AAWDT	2002	.01/S	3.000/ E
12th St NW	I St NW	15000	AAWDT	2002	.02/N	3.000/ E
Rock Crk and Potomac Pky NW	Virginia Ave NW	48200	AAWDT	2002	.01/S	1.000/NE
George Washington Memorial Pky	Spout Run Pky	71000	AADT	2002	.35/W	0.000/ N
I St NW	13th St NW	8900	AAWDT	2002	.04/W	2.000/ E
I St NW	14th St NW	11100	AAWDT	2002	.05/W	2.000/ E
I St NW	14th St NW	15900	AAWDT	2002	.03/E	2.000/ E
I St NW	17th St NW	13000	AAWDT	2002	.04/E	2.000/ E
I St NW	20th St NW	2000	AAWDT	2002	.02/E	2.000/ E
I St NW	15th St NW	20300	AAWDT	2002	.02/E	2.000/ E
I St NW	19th St NW	9000	AAWDT	2002	.03/E	2.000/ E
I St NW	16th St NW	15400	AAWDT	2002	.04/E	2.000/ E
I St NW	Connecticut Ave NW	16000	AAWDT	2002	.02/E	2.000/ E
I St NW	16th St NW	14000	AAWDT	2002	.02/W	2.000/ E
I St NW	16th St NW	12600	AAWDT	2002	.06/W	2.000/ E



Prepared On: Fri Jul 10, 2009

Project Code:

Prepared For:

Page 24 Of 136

Claritas Tech Support: 1 800 866 6511

© 2009 CLARITAS INC. All rights reserved.

Prepared By:



Traffic Volumes With Map

Radius 2: 1525 WILSON BLVD, ARLINGTON, VA 22209-2411, 0.00 - 3.00 Miles

Street	Cross Street	Traffic Count	Type of Count	Count Year	Cross Street Dist/Dir	Area Dist/Dir
7th St NW	I St NW	13500	AAWDT	2002	.04/S	3.000/ E
21st St NW	I St NW	5600	AAWDT	1996	.05/S	2.000/ E
New Hampshire Ave NW	24th St NW	5500	AAWDT	2002	.04/SW	1.000/ E
Massachusetts Ave NW	6th St NW	21700	AAWDT	1997	.01/SE	3.000/ E
Pennsylvania Ave NW	I St NW	23200	AAWDT	2002	.04/SE	2.000/ E
13th St NW	I St NW	20000	AAWDT	2002	.02/S	2.000/ E
24th St NW	New Hampshire Ave NW	4900	AAWDT	2002	.04/S	1.000/ E
17th St NW	I St NW	30000	AAWDT	2002	.02/S	2.000/ E
18th St NW	I St NW	14000	AAWDT	2002	.02/S	2.000/ E
12th St NW	I St NW	15000	AAWDT	2002	.02/S	3.000/ E
15th St NW	Vermont Ave NW	9000	AAWDT	2001	.03/S	2.000/ E
17th St NW	K St NW	10000	AAWDT	2001	.05/N	2.000/ E
George Washington Memorial Pky	Spout Run Pky	36419	ADT	2001	.04/S	1.000/NW
11th St NW	I St NW	14000	AAWDT	2001	.03/S	3.000/ E
20th St NW	I St NW	18000	AAWDT	2002	.03/S	2.000/ E
14th St NW	I St NW	36100	AAWDT	2002	.03/S	2.000/ E
19th St NW	I St NW	11000	AAWDT	2002	.03/S	2.000/ E
Massachusetts Ave NW	6th St NW	25600	AAWDT	2002	.06/SE	3.000/ E
26th St NW	Queen Annes Ln NW	10000	AAWDT	2002	.02/S	1.000/NE
21st St NW	K St NW	4800	AAWDT	2001	.05/N	2.000/ E
Francis Scott Key Brg		60000	AAWDT	2001		1.000/NE
6th St NW	K St NW	17200	AAWDT	2002	.04/N	3.000/ E
25th St NW	Queen Annes Ln NW	3400	AAWDT	2002	.02/S	1.000/NE
K St NW	8th St NW	28900	AAWDT	2002	.01/W	3.000/ E
Pennsylvania Ave NW	22nd St NW	21160	AADT	1993	.01/SE	1.000/ E
22nd St NW	Pennsylvania Ave NW	13500	AAWDT	2002	.01/S	1.000/ E
K St NW	7th St NW	6000	AAWDT	2002	.05/W	3.000/ E



Prepared On: Fri Jul 10, 2009

Project Code:

Prepared For:

Page 25 Of 136

Claritas Tech Support: 1 800 866 6511

© 2009 CLARITAS INC. All rights reserved.

Prepared By:



Traffic Volumes With Map

Radius 2: 1525 WILSON BLVD, ARLINGTON, VA 22209-2411, 0.00 - 3.00 Miles

Street	Cross Street	Traffic Count	Type of Count	Count Year	Cross Street Dist/Dir	Area Dist/Dir
K St NW	14th St NW	23700	AAWDT	2002	.03/E	2.000/ E
K St NW	14th St NW	22000	AAWDT	2002	.05/W	2.000/ E
K St NW	10th St NW	7000	AAWDT	2002	.02/E	3.000/ E
K St NW	17th St NW	23000	AAWDT	2002	.02/E	2.000/ E
K St NW	11th St NW	12000	AAWDT	2002	.03/E	3.000/ E
K St NW	20th St NW	30000	AAWDT	2002	.03/E	2.000/ E
K St NW	18th St NW	28000	AAWDT	2002	.08/W	2.000/ E
K St NW	15th St NW	25000	AAWDT	2002	.03/E	2.000/ E
K St NW	12th St NW	14000	AAWDT	2002	.04/E	3.000/ E
K St NW	18th St NW	29000	AAWDT	2002	.04/E	2.000/ E
K St NW	21st St NW	30000	AAWDT	2002	.04/E	2.000/ E
K St NW	19th St NW	30000	AAWDT	2002	.03/E	2.000/ E
K St NW	16th St NW	22000	AAWDT	2002	.04/E	2.000/ E
K St NW	25th St NW	32000	AAWDT	2002	.03/E	1.000/NE
K St NW	31st St NW	42200	AAWDT	2002	.03/E	1.000/NE
26th St NW	K St NW	2600	AAWDT	2002	.01/S	1.000/NE
N Nelly Custis Dr	N Oakland St	3180	ADT	2001	.02/E	2.000/ W
16th St NW	K St NW	20100	AAWDT	2002	.02/S	2.000/ E
21st St NW	K St NW	6600	AAWDT	2002	.02/S	2.000/ E
17th St NW	K St NW	19000	AAWDT	2002	.02/S	2.000/ E
Connecticut Ave NW	17th St NW	36900	AAWDT	2002	.03/S	2.000/ E
11th St NW	K St NW	15000	AAWDT	2002	.03/S	3.000/ E
10th St NW	K St NW	14000	AAWDT	2002	.03/S	3.000/ E
12th St NW	K St NW	15000	AAWDT	2002	.03/S	3.000/ E
Mount Vernon Pl NW	7th St NW	21900	AAWDT	2002	.07/E	3.000/ E
25th St NW	K St NW	7700	AAWDT	2002	.03/S	1.000/NE
22nd St NW	K St NW	12800	AAWDT	2002	.03/S	1.000/ E



Prepared On: Fri Jul 10, 2009

Project Code:

Prepared For:

Page 26 Of 136

Claritas Tech Support: 1 800 866 6511

© 2009 CLARITAS INC. All rights reserved.

Prepared By:



Traffic Volumes With Map

Radius 2: 1525 WILSON BLVD, ARLINGTON, VA 22209-2411, 0.00 - 3.00 Miles

Street	Cross Street	Traffic Count	Type of Count	Count Year	Cross Street Dist/Dir	Area Dist/Dir
N Military Rd	24th Rd N	5500	AADT	2002	.01/E	2.000/ W
15th St NW	K St NW	16000	AAWDT	2002	.03/S	2.000/ E
13th St NW	K St NW	15000	AAWDT	2002	.03/S	2.000/ E
Vermont Ave NW	K St NW	9000	AAWDT	2002	.03/S	2.000/ E
20th St NW	K St NW	16000	AAWDT	2002	.04/S	2.000/ E
Pennsylvania Ave NW	24th St NW	23500	AAWDT	2002	.01/SE	1.000/NE
14th St NW	K St NW	36300	AAWDT	2002	.04/S	2.000/ E
Massachusetts Ave NW	9th St NW	20000	AAWDT	2002	.06/SE	3.000/ E
24th St NW	Pennsylvania Ave NW	5000	AAWDT	2002	.02/S	1.000/NE
New York Ave NW	6th St NW	27100	AAWDT	2002	.05/NE	3.000/ E
7th St NW	Mount Vernon Pl NW	16000	AAWDT	2002	.03/S	3.000/ E
23rd St NW	Washington Cir NW	13300	AAWDT	2002	.02/S	1.000/NE
17th St NW	L St NW	15500	AAWDT	2002	.03/N	2.000/ E
New Hampshire Ave NW	Washington Cir NW	14400	AAWDT	2002	.04/SW	1.000/NE
9th St NW	Massachusetts Ave NW	11000	AAWDT	2002	.03/S	3.000/ E
26th St N	Old Dominion Dr	4137	ADT	2001	.05/SW	3.000/ W
Massachusetts Ave NW	10th St NW	13000	AAWDT	1999	.02/SE	3.000/ E
Wisconsin Ave NW	Grace St NW	7100	AAWDT	2002	.02/N	1.000/NE
Pennsylvania Ave NW	L St NW	27600	AADT	1993	.01/NW	1.000/NE
L St NW	23rd St NW	11100	AAWDT	2002	.03/E	1.000/NE
L St NW	14th St NW	14000	AAWDT	2002	.05/W	2.000/ E
L St NW	26th St NW	1500	AAWDT	2002	.02/W	1.000/NE
L St NW	16th St NW	17800	AAWDT	2002	.04/E	2.000/ E
L St NW	Vermont Ave NW	14600	AAWDT	2002	.02/E	2.000/ E
L St NW	12th St NW	13000	AAWDT	2002	.04/E	3.000/ E
L St NW	15th St NW	16400	AAWDT	2002	.04/E	2.000/ E
L St NW	24th St NW	12000	AAWDT	2002	.04/E	1.000/NE



Prepared On: Fri Jul 10, 2009

Project Code:

Prepared For:

Page 27 Of 136

Claritas Tech Support: 1 800 866 6511

© 2009 CLARITAS INC. All rights reserved.

Prepared By:



Traffic Volumes With Map

Radius 2: 1525 WILSON BLVD, ARLINGTON, VA 22209-2411, 0.00 - 3.00 Miles

Street	Cross Street	Traffic Count	Type of Count	Count Year	Cross Street Dist/Dir	Area Dist/Dir
L St NW	21st St NW	15000	AAWDT	2002	.04/E	2.000/NE
L St NW	Connecticut Ave NW	16400	AAWDT	2002	.04/E	2.000/ E
N Yorktown Blvd	N Buchanan St	2185	ADT	2001	.02/SW	3.000/ W
12th St NW	L St NW	10000	AAWDT	2002	.01/S	3.000/ E
20th St NW	L St NW	14700	AAWDT	2002	.02/S	2.000/ E
17th St NW	Sumner Row NW	22000	AAWDT	2002	.02/N	2.000/ E
11th St NW	Massachusetts Ave NW	13000	AAWDT	2002	.01/S	3.000/ E
25th St NW	Pennsylvania Ave NW	4000	AAWDT	2002	.03/S	1.000/NE
13th St NW	L St NW	15100	AAWDT	2002	.02/S	3.000/ E
18th St NW	L St NW	16400	AAWDT	2002	.02/S	2.000/ E
New Hampshire Ave NW	Washington Cir NW	13300	AAWDT	2002	.1/SW	2.000/NE
19th St NW	L St NW	13600	AAWDT	2002	.03/S	2.000/ E
Vermont Ave NW	L St NW	6000	AAWDT	2002	.03/SW	2.000/ E
L St NW	Shepherd Ct NW	7000	AAWDT	2002	.02/E	3.000/ E
L St NW	7th St NW	24500	AAWDT One-w	1999	.03/E	3.000/ E
L St NW	7th St NW	10000	AAWDT	2002	.04/W	3.000/ E
L St NW	11th St NW	7000	AAWDT	2002	.02/W	3.000/ E
L St NW	9th St NW	24100	AAWDT One-w	1999	.02/W	3.000/ E
Massachusetts Ave NW	12th St NW	37500	AAWDT	1996	.02/NW	3.000/ E
Connecticut Ave NW	L St NW	33600	AAWDT	2002	.04/SE	2.000/ E
Pennsylvania Ave NW	26th St NW	34000	AAWDT	2002	.02/SE	1.000/NE
23rd St NW	L St NW	16600	AAWDT	2002	.04/S	1.000/NE
Wisconsin Ave NW	Grace St NW	9200	AAWDT	1999	.03/S	1.000/NE
26th St NW	Pennsylvania Ave NW	2500	AAWDT One-w	1999	.03/S	1.000/NE
Massachusetts Ave NW	13th St NW	24000	AAWDT	2002	.04/NW	3.000/ E
15th St NW	L St NW	14700	AAWDT	2002	.06/S	2.000/ E
New Hampshire Ave NW	M St NW	6000	AAWDT	2002	.06/NE	2.000/NE



Prepared On: Fri Jul 10, 2009

Project Code:

Prepared For:

Page 28 Of 136

Claritas Tech Support: 1 800 866 6511

© 2009 CLARITAS INC. All rights reserved.

Prepared By:



Traffic Volumes With Map

Radius 2: 1525 WILSON BLVD, ARLINGTON, VA 22209-2411, 0.00 - 3.00 Miles

Street	Cross Street	Traffic Count	Type of Count	Count Year	Cross Street Dist/Dir	Area Dist/Dir
Desales St NW	17th St NW	4400	AAWDT	2002	.03/E	2.000/ E
9th St NW	L St NW	8000	AAWDT	2002	.05/S	3.000/ E
12th St NW	Massachusetts Ave NW	5300	AAWDT	2002	.04/S	3.000/ E
17th St NW	Desales St NW	21000	AAWDT	2002	.02/S	2.000/ E
M St NW	St Marys Pl NW	27200	AAWDT	2002	.04/W	1.000/ N
11th St NW	M St NW	20000	AAWDT	2002	.04/N	3.000/ E
		6100	AAWDT	1996		3.000/ E
M St NW	Bank St NW	33500	AAWDT	2002	.01/E	1.000/NE
M St NW	33rd St NW	24100	AAWDT	1999	.02/E	1.000/NE
10th St NW	M St NW	2000	AAWDT	2002	.04/N	3.000/ E
13th St NW	Massachusetts Ave NW	13000	AAWDT	2002	.02/S	3.000/ E
M St NW	Wisconsin Ave NW	25700	AAWDT	2002	.03/E	1.000/NE
M St NW	31st St NW	22800	AAWDT	2002	.04/E	1.000/NE
Massachusetts Ave NW	Thomas Cir NW	30000	AAWDT	2002	.05/NW	2.000/ E
M St NW	Thomas Jefferson St NW	27900	AAWDT	1999	.02/E	1.000/NE
M St NW	30th St NW	2700	AAWDT	2002	.02/W	1.000/NE
7th St NW	M St NW	15000	AAWDT	2002	.03/N	3.000/ E
M St NW	29th St NW	2100	AAWDT	2002	.02/W	1.000/NE
M St NW	Rock Crk and Potomac Pky NW	10300	AAWDT	2002	.02/W	1.000/NE
M St NW	24th St NW	12000	AAWDT	2002	.05/E	1.000/NE
M St NW	23rd St NW	14200	AAWDT	2002	.03/E	1.000/NE
M St NW	22nd St NW	21400	AAWDT	2002	.03/W	2.000/NE
M St NW	22nd St NW	1600	AAWDT	1997	.03/E	2.000/NE
Canal Rd NW	Macarthur Blvd NW	22000	AAWDT	2002	.11/NE	1.000/NW
Canal Rd NW	Ligman Rd	44400	AAWDT	2002	.18/W	1.000/ N
21st St NW	M St NW	15500	AAWDT	2002	.02/N	2.000/NE
M St NW	New Hampshire Ave NW	9700	AAWDT	2002	.02/SW	2.000/NE



Prepared On: Fri Jul 10, 2009

Project Code:

Prepared For:

Page 29 Of 136

Claritas Tech Support: 1 800 866 6511

© 2009 CLARITAS INC. All rights reserved.

Prepared By:



Traffic Volumes With Map

Radius 2: 1525 WILSON BLVD, ARLINGTON, VA 22209-2411, 0.00 - 3.00 Miles

Street	Cross Street	Traffic Count	Type of Count	Count Year	Cross Street Dist/Dir	Area Dist/Dir
26th St NW	M St NW	400	AAWDT One-w	1999	.01/S	1.000/NE
Wisconsin Ave NW	M St NW	11000	AAWDT	2002	.02/S	1.000/NE
28th St NW	M St NW	2600	AAWDT	1999	.02/S	1.000/NE
34th St NW	Prospect St NW	8300	AAWDT	2002	.02/N	1.000/NE
M St NW	6th St NW	1400	AAWDT	2002	.05/E	3.000/ E
M St NW	12th St NW	3700	AAWDT	2002	.02/W	3.000/ E
M St NW	Shepherd Ct NW	6600	AAWDT	2002	.01/W	3.000/ E
M St NW	15th St NW	7700	AAWDT	2002	.05/W	2.000/ E
M St NW	13th St NW	3200	AAWDT	2002	.04/W	3.000/ E
M St NW	Thomas Cir NW	3500	AAWDT	2002	.04/W	2.000/ E
M St NW	16th St NW	9900	AAWDT	2002	.05/E	2.000/ E
M St NW	15th St NW	9600	AAWDT	2002	.05/E	2.000/ E
M St NW	18th St NW	21000	AAWDT	2002	.02/E	2.000/NE
		4000	AAWDT	1996		3.000/ E
M St NW	19th St NW	14900	AAWDT	2002	.03/E	2.000/NE
M St NW	17th St NW	9800	AAWDT	2002	.06/E	2.000/ E
25th St NW	M St NW	2600	AAWDT	2002	.03/S	1.000/NE
24th St NW	M St NW	8500	AAWDT	2002	.04/S	1.000/NE
22nd St NW	M St NW	14300	AAWDT	2002	.04/S	2.000/NE
Prospect St NW	36th St NW	3200	AAWDT	2002	.02/E	1.000/ N
Prospect St NW	35th St NW	3800	AAWDT	2002	.02/E	1.000/ N
15th St NW	M St NW	10000	AAWDT	2002	.02/S	2.000/ E
18th St NW	M St NW	17600	AAWDT	2002	.02/S	2.000/NE
Rhode Island Ave NW	Saint Mathews Ct NW	17500	AAWDT	1999	.02/NE	2.000/ E
Macarthur Blvd NW	Canal Rd NW	32000	AAWDT	2001	.03/E	1.000/ N
17th St NW	M St NW	20000	AAWDT	2002	.02/S	2.000/ E
16th St NW	M St NW	20100	AAWDT	2002	.02/S	2.000/ E



Prepared On: Fri Jul 10, 2009

Project Code:

Prepared For:

Page 30 Of 136

Claritas Tech Support: 1 800 866 6511

© 2009 CLARITAS INC. All rights reserved.

Prepared By:



Traffic Volumes With Map

Radius 2: 1525 WILSON BLVD, ARLINGTON, VA 22209-2411, 0.00 - 3.00 Miles

Street	Cross Street	Traffic Count	Type of Count	Count Year	Cross Street Dist/Dir	Area Dist/Dir
10th St NW	M St NW	1700	AAWDT	2002	.02/S	3.000/ E
20th St NW	M St NW	11000	AAWDT	2002	.02/S	2.000/NE
9th St NW	N St NW	10000	AAWDT	2002	.09/N	3.000/ E
Prospect St NW	Wisconsin Ave NW	6000	AAWDT	2002	.04/E	1.000/NE
19th St NW	M St NW	7700	AAWDT	2002	.02/S	2.000/NE
Massachusetts Ave NW	Thomas Cir NW	38000	AAWDT	1999	.04/SE	2.000/ E
Connecticut Ave NW	M St NW	32200	AAWDT	2002	.03/SE	2.000/NE
33rd St NW	Prospect St NW	4400	AAWDT	2002	.02/S	1.000/NE
11th St NW	M St NW	17000	AAWDT	2002	.04/S	3.000/ E
7th St NW	M St NW	13000	AAWDT	2002	.04/S	3.000/ E
35th St NW	Prospect St NW	6100	AAWDT	2002	.02/S	1.000/ N
		1300	AAWDT	1996		3.000/ E
12th St NW	Proctor Aly NW	5100	AAWDT	2002	.02/S	3.000/ E
24th St NW	N St NW	8800	AAWDT	1996	.05/N	1.000/NE
14th St NW	Thomas Cir NW	17800	AAWDT	1999	.04/S	2.000/ E
20th St NW	N St NW	11000	AAWDT	1999	.04/N	2.000/NE
Vermont Ave NW	N St NW	1900	AAWDT	1996	.04/NE	2.000/ E
Massachusetts Ave NW	15th St NW	32000	AAWDT	2002	.02/SE	2.000/ E
New Hampshire Ave NW	21st St NW	10500	AAWDT	2002	.04/SW	2.000/NE
N St NW	34th St NW	1800	AAWDT	2002	.02/E	1.000/NE
Rhode Island Ave NW	Bataan St NW	12600	AAWDT	2002	.01/NE	2.000/NE
N St NW	33rd St NW	2000	AAWDT	2002	.04/E	1.000/NE
N St NW	Wisconsin Ave NW	2400	AAWDT	2002	.04/E	1.000/NE
Massachusetts Ave NW	Corregidor St NW	24000	AAWDT	1999	.02/SE	2.000/ E
Canal Rd NW	Clark Pl NW	19700	AAWDT	1997	.07/SE	1.000/NW
34th St NW	N St NW	3000	AAWDT	2002	.03/S	1.000/NE
37th St NW	N St NW	1200	AAWDT	2002	.03/S	1.000/ N



Prepared On: Fri Jul 10, 2009

Project Code:

Prepared For:

Page 31 Of 136

Claritas Tech Support: 1 800 866 6511

© 2009 CLARITAS INC. All rights reserved.

Prepared By:



Traffic Volumes With Map

Radius 2: 1525 WILSON BLVD, ARLINGTON, VA 22209-2411, 0.00 - 3.00 Miles

Street	Cross Street	Traffic Count	Type of Count	Count Year	Cross Street Dist/Dir	Area Dist/Dir
N St NW	22nd St NW	1700	AAWDT	2002	.03/E	2.000/NE
N St NW	12th St NW	14000	MPSI Estimate	1993	.03/E	3.000/ E
N St NW	19th St NW	2700	AAWDT	1999	.03/E	2.000/NE
N St NW	23rd St NW	4400	AAWDT	2002	.03/E	2.000/NE
Macarthur Blvd NW	44th St NW	22300	AAWDT	2002	.09/SE	1.000/NW
26th St N	N Vermont St	3100	AADT	2002	.11/NE	3.000/ W
Massachusetts Ave NW	Scott Cir NW	28900	AAWDT	2002	.02/SE	2.000/NE
20th St NW	N St NW	8700	AAWDT	2002	.02/S	2.000/NE
9th St NW	N St NW	13200	AAWDT	2002	.03/S	3.000/ E
10th St NW	N St NW	1700	AAWDT	2002	.04/S	3.000/ E
11th St NW	N St NW	17000	AAWDT	2002	.04/S	3.000/ E
14th St NW	N St NW	17800	AAWDT	2002	.04/S	2.000/ E
7th St NW	N St NW	13000	AAWDT	2002	.04/S	3.000/ E
N Military Rd	N Marcey Rd	9900	AADT	2002	.03/S	2.000/NW
Vermont Ave NW	N St NW	5000	AAWDT	2002	.04/SW	3.000/ E
13th St NW	N St NW	14200	AAWDT	2002	.04/S	3.000/ E
18th St NW	N St NW	7400	AAWDT	2002	.05/S	2.000/NE
Rock Crk and Potomac Pky NW	M St NW	40100	AAWDT	1999	.2/SW	1.000/NE
16th St NW	Scott Cir NW	26200	AAWDT	2002	.04/S	2.000/NE
33rd St NW	O St NW	2800	AAWDT	2002	.02/S	1.000/NE
35th St NW	O St NW	7000	AAWDT	2002	.02/S	1.000/ N
23rd St NW	N St NW	20000	AAWDT	2002	.06/SW	2.000/NE
Massachusetts Ave NW	17th St NW	26200	AAWDT	2002	.06/SE	2.000/NE
Rhode Island Ave NW	15th St NW	10200	AAWDT	2002	.06/SW	2.000/NE
New Hampshire Ave NW	O St NW	8400	AAWDT	2002	.01/SW	2.000/NE
P St NW	33rd St NW	1000	AAWDT	2002	.03/E	1.000/NE
22nd St NW	O St NW	13300	Old Study	1993	.02/S	2.000/NE



Prepared On: Fri Jul 10, 2009

Project Code:

Prepared For:

Page 32 Of 136

Claritas Tech Support: 1 800 866 6511

© 2009 CLARITAS INC. All rights reserved.

Prepared By:



Traffic Volumes With Map

Radius 2: 1525 WILSON BLVD, ARLINGTON, VA 22209-2411, 0.00 - 3.00 Miles

Street	Cross Street	Traffic Count	Type of Count	Count Year	Cross Street Dist/Dir	Area Dist/Dir
17th St NW	O St NW	7800	AAWDT	2002	.02/S	2.000/NE
11th St NW	O St NW	18500	AAWDT	2002	.03/S	3.000/ E
Rhode Island Ave NW	14th St NW	8000	AAWDT	2002	.04/SW	3.000/NE
35th St NW	P St NW	7000	AAWDT	2002	.02/S	1.000/ N
18th St NW	Massachusetts Ave NW	7900	AAWDT	2002	.01/S	2.000/NE
Massachusetts Ave NW	18th St NW	24900	AAWDT	2002	.02/SE	2.000/NE
P St NW	31st St NW	7900	AAWDT	1996	.03/E	1.000/NE
P St NW	30th St NW	7700	AAWDT	2002	.01/E	1.000/NE
P St NW	27th St NW	11132	AADT	1993	.03/E	1.000/NE
P St NW	26th St NW	15500	AAWDT	2002	.09/W	2.000/NE
Wisconsin Ave NW	Volta Pl NW	24000	AAWDT	1993	.02/NW	1.000/NE
P St NW	21st St NW	11000	AAWDT	2001	.03/E	2.000/NE
P St NW	20th St NW	3800	AAWDT	2002	.02/W	2.000/NE
P St NW	17th St NW	7500	AAWDT	2002	.05/W	2.000/NE
P St NW	15th St NW	6900	AAWDT	1999	.04/E	2.000/NE
P St NW	7th St NW	10300	AAWDT	1996	.03/E	3.000/ E
P St NW	17th St NW	7400	AAWDT	2002	.08/E	2.000/NE
P St NW	9th St NW	8500	AAWDT	2002	.02/W	3.000/ E
P St NW	14th St NW	8500	AAWDT	2002	.07/E	2.000/NE
Volta Pl NW	34th St NW	2300	AAWDT	1999	.03/E	1.000/ N
15th St NW	P St NW	12200	AAWDT	2002	.01/S	2.000/NE
22nd St NW	P St NW	11600	AAWDT	2002	.02/S	2.000/NE
18th St NW	P St NW	8500	AAWDT	2002	.02/S	2.000/NE
8th St NW	P St NW	22500	AAWDT	1996	.02/S	3.000/ E
23rd St NW	P St NW	3900	AAWDT	2002	.03/S	2.000/NE
9th St NW	P St NW	13900	AAWDT	2002	.04/S	3.000/ E
Massachusetts Ave NW	20th St NW	14500	AAWDT	2002	.03/SE	2.000/NE



Prepared On: Fri Jul 10, 2009

Project Code:

Prepared For:

Page 33 Of 136

Claritas Tech Support: 1 800 866 6511

© 2009 CLARITAS INC. All rights reserved.

Prepared By:



Traffic Volumes With Map

Radius 2: 1525 WILSON BLVD, ARLINGTON, VA 22209-2411, 0.00 - 3.00 Miles

Street	Cross Street	Traffic Count	Type of Count	Count Year	Cross Street Dist/Dir	Area Dist/Dir
New Hampshire Ave NW	Dupont Cir NW	11600	AAWDT	2002	.02/SW	2.000/NE
Q St NW	31st St NW	7000	AAWDT	2002	.03/E	1.000/NE
Q St NW	31st St NW	6000	AAWDT	2002	.07/W	1.000/NE
13th St NW	Logan Cir NW	11800	AAWDT	2002	.02/S	3.000/NE
Q St NW	29th St NW	8188	AA DT	1993	.01/W	1.000/NE
Vermont Ave NW	Logan Cir NW	1600	AAWDT	2002	.03/S	3.000/NE
Q St NW	28th St NW	8200	AAWDT	2002	.08/W	1.000/NE
16th St NW	Church St NW	17200	AAWDT	2002	.01/S	2.000/NE
Q St NW	Mill Rd NW	10500	AAWDT	2002	.01/E	2.000/NE
31st St NW	Q St NW	2500	AAWDT	2002	.01/S	1.000/NE
Rhode Island Ave NW	11th St NW	21800	AAWDT	2002	.02/SW	3.000/NE
Q St NW	33rd St NW	6000	MPSI Estimate	1997	.04/E	1.000/ N
15th St NW	Q St NW	11600	AAWDT	1997	.02/N	2.000/NE
22nd St NW	Florida Ave NW	11600	AAWDT	1999	.01/S	2.000/NE
Massachusetts Ave NW	21st St NW	18300	AAWDT	2001	.02/SE	2.000/NE
33rd St NW	Q St NW	2900	AAWDT	2002	.02/S	1.000/ N
Rhode Island Ave NW	Q St NW	17100	AAWDT	2002	.02/NE	3.000/NE
35th St NW	Q St NW	11000	AAWDT	2002	.03/S	1.000/ N
Q St NW	12th St NW	5800	AAWDT	2002	.02/W	3.000/NE
Q St NW	9th St NW	2500	AAWDT	2002	.02/E	3.000/NE
Q St NW	9th St NW	2700	AAWDT	2002	.02/W	3.000/ E
Q St NW	16th St NW	4900	AAWDT	2002	.05/W	2.000/NE
Q St NW	14th St NW	7600	AAWDT	2002	.07/E	2.000/NE
Q St NW	13th St NW	5000	AAWDT	2002	.02/W	3.000/NE
Q St NW	21st St NW	18300	AAWDT	2002	.02/E	2.000/NE
Q St NW	18th St NW	7000	AAWDT	2002	.08/W	2.000/NE
Q St NW	16th St NW	5600	AAWDT	2002	.04/E	2.000/NE



Prepared On: Fri Jul 10, 2009

Project Code:

Prepared For:

Page 34 Of 136

Claritas Tech Support: 1 800 866 6511

© 2009 CLARITAS INC. All rights reserved.

Prepared By:



Traffic Volumes With Map

Radius 2: 1525 WILSON BLVD, ARLINGTON, VA 22209-2411, 0.00 - 3.00 Miles

Street	Cross Street	Traffic Count	Type of Count	Count Year	Cross Street Dist/Dir	Area Dist/Dir
Q St NW	14th St NW	4800	AAWDT	2002	.02/W	3.000/NE
Q St NW	19th St NW	5700	AAWDT	2002	.04/W	2.000/NE
Q St NW	14th St NW	15600	AAWDT	2002	.01/E	3.000/NE
Q St NW	Massachusetts Ave NW	6900	AAWDT	2001	.01/E	2.000/NE
34th St NW	Q St NW	3000	AAWDT	2002	.03/S	1.000/ N
13th St NW	Q St NW	12600	AAWDT	2002	.01/S	3.000/NE
Q St NW	11th St NW	5800	AAWDT	1999	.03/SW	3.000/NE
Massachusetts Ave NW	22nd St NW	6900	AAWDT	2002	.03/NW	2.000/NE
11th St NW	Q St NW	7400	AAWDT	2002	.01/S	3.000/NE
Q St NW	10th St NW	5800	AAWDT	2002	.01/NW	3.000/NE
Wisconsin Ave NW	Q St NW	20000	AAWDT	1999	.04/SE	1.000/NE
16th St NW	Q St NW	18800	AAWDT	1996	.02/S	2.000/NE
23rd St NW	Q St NW	9700	AAWDT	2002	.03/S	2.000/NE
17th St NW	Q St NW	6300	AAWDT	2002	.02/S	2.000/NE
Massachusetts Ave NW	22nd St NW	24700	AAWDT	2002	.03/SE	2.000/NE
New Hampshire Ave NW	18th St NW	5500	AAWDT	2002	.01/SW	2.000/NE
Corcoran St NW	New Hampshire Ave NW	7000	AAWDT	2002	.07/W	2.000/NE
Corcoran St NW	13th St NW	7000	MPSI Estimate	1993	.06/E	3.000/NE
Vermont Ave NW	12th St NW	4100	AAWDT	2002	0/NE	3.000/NE
Foxhall Rd NW	Greenwich Pky NW	19000	AAWDT	2002	.01/NW	1.000/NW
Connecticut Ave NW	Hillyer Pl NW	28200	AAWDT	1999	.01/SE	2.000/NE
9th St NW	Rhode Island Ave NW	10000	AAWDT	1999	.03/S	3.000/NE
Florida Ave NW	Hillyer Ct NW	15600	AAWDT	2002	.03/SW	2.000/NE
14th St NW	Corcoran St NW	15600	AAWDT	1999	.02/S	3.000/NE
New Hampshire Ave NW	Corcoran St NW	5500	AAWDT	2002	.03/SW	2.000/NE
31st St NW	Avon Ln NW	2500	AAWDT	1999	.05/S	1.000/NE
N Military Rd	31st St N	9600	AAWT	2002	.06/NW	2.000/NW



Prepared On: Fri Jul 10, 2009

Project Code:

Prepared For:

Page 35 Of 136

Claritas Tech Support: 1 800 866 6511

© 2009 CLARITAS INC. All rights reserved.

Prepared By:



Traffic Volumes With Map

Radius 2: 1525 WILSON BLVD, ARLINGTON, VA 22209-2411, 0.00 - 3.00 Miles

Street	Cross Street	Traffic Count	Type of Count	Count Year	Cross Street Dist/Dir	Area Dist/Dir
Reservoir Rd NW	Hoban Rd NW	19200	AAWDT	2002	.07/E	1.000/ N
Reservoir Rd NW	Kenmore Dr NW	10300	AAWDT	2002	.04/NW	1.000/NW
R St NW	28th St NW	8200	AAWDT	1999	.02/E	2.000/NE
Reservoir Rd NW	38th St NW	17100	AAWDT	2002	.03/E	1.000/ N
R St NW	19th St NW	5400	AAWDT	2002	.04/E	2.000/NE
R St NW	10th St NW	5600	AAWDT	2002	.05/W	3.000/NE
R St NW	22nd St NW	3100	AAWDT	2002	.05/E	2.000/NE
R St NW	17th St NW	8000	AAWDT	2002	.04/E	2.000/NE
R St NW	21st St NW	4700	AAWDT	2002	.03/W	2.000/NE
R St NW	16th St NW	8000	AAWDT	2002	.05/W	2.000/NE
R St NW	13th St NW	6000	AAWDT	2002	.03/W	3.000/NE
R St NW	14th St NW	7200	AAWDT	2002	.04/W	3.000/NE
Reservoir Rd NW	39th St NW	16560	AADT	1993	.01/W	1.000/ N
Reservoir Rd NW	35th St NW	9300	AAWDT	2002	.04/E	1.000/ N
Reservoir Rd NW	44th St NW	17400	AAWDT	1999	.14/W	1.000/ N
Reservoir Rd NW	Wisconsin Ave NW	3100	AAWDT	2002	.02/E	1.000/ N
37th St NW	Reservoir Rd NW	2300	AAWDT	2002	.02/S	1.000/ N
R St NW	Avon Pl NW	8000	AAWDT	2002	.03/E	1.000/NE
16th St NW	R St NW	20300	AAWDT	2002	.02/S	2.000/NE
10th St NW	French St NW	2000	AAWDT	2001	.02/N	3.000/NE
35th St NW	Reservoir Rd NW	6200	AAWDT	2002	.02/S	1.000/ N
New Hampshire Ave NW	Riggs Pl NW	7000	AAWDT	2002	.03/NE	2.000/NE
34th St NW	Reservoir Rd NW	2900	AAWDT	1999	.02/S	1.000/ N
Wisconsin Ave NW	Reservoir Rd NW	17000	AAWDT	2002	.03/SE	1.000/ N
14th St NW	Riggs Pl NW	18952	AADT	1993	.01/N	3.000/NE
Vermont Ave NW	R St NW	3900	AAWDT	1997	.05/SW	3.000/NE
Reservoir Rd NW	Kenmore Dr NW	16000	AAWDT	2001	.07/SE	1.000/NW



Prepared On: Fri Jul 10, 2009

Project Code:

Prepared For:

Page 36 Of 136

Claritas Tech Support: 1 800 866 6511

© 2009 CLARITAS INC. All rights reserved.

Prepared By:



Traffic Volumes With Map

Radius 2: 1525 WILSON BLVD, ARLINGTON, VA 22209-2411, 0.00 - 3.00 Miles

Street	Cross Street	Traffic Count	Type of Count	Count Year	Cross Street Dist/Dir	Area Dist/Dir
R St NW	37th St NW	2000	AAWDT	2002	.03/E	1.000/ N
Macarthur Blvd NW	47th Pl NW	23100	AAWDT	2002	.08/SE	2.000/NW
R St NW	36th St NW	1000	AAWDT	2002	.04/E	1.000/ N
R St NW	35th St NW	1200	AAWDT	2002	.03/E	1.000/ N
R St NW	Wisconsin Ave NW	7600	AAWDT	2002	.06/W	1.000/ N
R St NW	Wisconsin Ave NW	6000	AAWDT	2002	.02/E	1.000/ N
37th St NW	R St NW	3000	AAWDT	2002	.02/S	1.000/ N
32nd St NW	R St NW	3800	AAWDT	2002	.03/S	1.000/NE
S St NW	Connecticut Ave NW	20800	AAWDT	2002	.01/E	2.000/NE
Wisconsin Ave NW	R St NW	20000	AAWDT	2002	.03/SE	1.000/ N
S St NW	Johnson Ave NW	3500	AAWDT	2002	.03/W	3.000/NE
S St NW	14th St NW	2100	AAWDT	2002	.04/W	3.000/NE
S St NW	16th St NW	4000	AAWDT	2002	.04/E	2.000/NE
S St NW	15th St NW	2700	AAWDT	2002	.04/E	2.000/NE
35th St NW	S St NW	3000	AAWDT	2002	.03/N	1.000/ N
10th St NW	S St NW	2000	AAWDT	2002	.02/S	3.000/NE
11th St NW	S St NW	5100	AAWDT	2002	.02/S	3.000/NE
34th St NW	R St NW	2700	AAWDT	2002	.05/S	1.000/ N
Vermont Ave NW	T St NW	3000	AAWDT	2002	.08/NE	3.000/NE
S St NW	32nd St NW	4000	AAWDT	2002	.07/E	1.000/ N
Swann St NW	New Hampshire Ave NW	4200	AAWDT	2001	.05/SW	2.000/NE
Wisconsin Ave NW	S St NW	23500	AAWDT	2002	.02/SE	1.000/ N
37th St NW	T St NW	6000	AAWDT	2002	.03/N	1.000/ N
18th St NW	Swann St NW	7360	AADT	1993	.02/S	2.000/NE
Connecticut Ave NW	Bancroft Pl NW	39300	AAWDT	2002	.02/S	2.000/NE
17th St NW	T St NW	4200	AAWDT	2002	.02/N	2.000/NE
Florida Ave NW	T St NW	14300	AAWDT	2002	.03/NE	2.000/NE



Prepared On: Fri Jul 10, 2009

Project Code:

Prepared For:

Page 37 Of 136

Claritas Tech Support: 1 800 866 6511

© 2009 CLARITAS INC. All rights reserved.

Prepared By:



Traffic Volumes With Map

Radius 2: 1525 WILSON BLVD, ARLINGTON, VA 22209-2411, 0.00 - 3.00 Miles

Street	Cross Street	Traffic Count	Type of Count	Count Year	Cross Street Dist/Dir	Area Dist/Dir
T St NW	17th St NW	3500	AAWDT	2002	.08/E	2.000/NE
T St NW	18th St NW	1900	AAWDT	1999	.04/E	2.000/NE
Reservoir Rd NW	Hutchins Pl NW	4000	AAWDT	2002	.02/W	2.000/NW
14th St NW	T St NW	19688	AADT	1993	.02/S	3.000/NE
17th St NW	T St NW	3800	AAWDT	2002	.02/S	2.000/NE
15th St NW	T St NW	11040	AADT	1993	.02/S	3.000/NE
18th St NW	T St NW	7900	AAWDT	2002	.02/S	2.000/NE
13th St NW	Wallach Pl NW	15916	AADT	1993	.02/N	3.000/NE
Wisconsin Ave NW	34th St NW	30100	AAWDT	2002	.03/SE	2.000/ N
New Hampshire Ave NW	T St NW	4200	AAWDT	1999	.05/SW	2.000/NE
Florida Ave NW	19th St NW	14300	AAWDT	2002	.06/SW	2.000/NE
Macarthur Blvd NW	Hutchins Pl NW	19800	AAWDT	2002	.03/SE	2.000/NW
15th St NW	Caroline St NW	9000	AAWDT	2002	.01/S	3.000/NE
16th St NW	Caroline St NW	23900	AAWDT	1997	.02/S	3.000/NE
13th St NW	Wallach Pl NW	21400	AAWDT	2002	.02/S	3.000/NE
Whitehaven Pky NW	Wisconsin Ave NW	4300	AAWDT	2002	.02/E	2.000/ N
Reservoir Rd NW	V St NW	3000	AAWDT	1999	.01/NW	2.000/NW
18th St NW	Vernon St NW	12600	AAWDT	2002	.01/N	2.000/NE
Foxhall Rd NW	Whitehaven Pky NW	17500	AAWDT	1997	.03/S	2.000/NW
U St NW	Portner Pl NW	25000	AAWDT	2002	.03/W	3.000/NE
U St NW	12th St NW	19400	AAWDT	2002	.02/W	3.000/NE
U St NW	15th St NW	25000	AAWDT	2002	.04/E	3.000/NE
U St NW	13th St NW	19300	AAWDT	2002	.04/W	3.000/NE
U St NW	14th St NW	22000	AAWDT	2002	.05/W	3.000/NE
U St NW	17th St NW	12900	AAWDT	2002	.05/W	3.000/NE
U St NW	17th St NW	12000	AAWDT	2002	.06/E	2.000/NE
Connecticut Ave NW	California St NW	23200	AAWDT	2002	.03/SE	2.000/NE



Prepared On: Fri Jul 10, 2009

Project Code:

Prepared For:

Page 38 Of 136

Claritas Tech Support: 1 800 866 6511

© 2009 CLARITAS INC. All rights reserved.

Prepared By:



Traffic Volumes With Map

Radius 2: 1525 WILSON BLVD, ARLINGTON, VA 22209-2411, 0.00 - 3.00 Miles

Street	Cross Street	Traffic Count	Type of Count	Count Year	Cross Street Dist/Dir	Area Dist/Dir
12th St NW	U St NW	4900	AAWDT	1996	.02/S	3.000/NE
37th St NW	Whitehaven Pky NW	7600	AAWDT	2002	.05/S	2.000/ N
18th St NW	Vernon St NW	20400	AAWDT	2002	.02/S	2.000/NE
15th St NW	U St NW	8700	AAWDT	2002	.03/S	3.000/NE
13th St NW	U St NW	15300	AAWDT	1999	.03/S	3.000/NE
14th St NW	U St NW	7600	AAWDT	2002	.03/S	3.000/NE
11th St NW	U St NW	6900	AAWDT	2002	.03/S	3.000/NE
16th St NW	New Hampshire Ave NW	24100	AAWDT	2002	.03/S	3.000/NE
New Hampshire Ave NW	V St NW	600	AAWDT	2002	.04/NE	3.000/NE
V St NW	12th St NW	1000	AAWDT	1996	.02/W	3.000/NE
V St NW	12th St NW	800	AAWDT	2002	.04/E	3.000/NE
V St NW	15th St NW	1100	AAWDT	2002	.02/E	3.000/NE
V St NW	14th St NW	1300	AAWDT	1996	.06/W	3.000/NE
V St NW	15th St NW	1600	AAWDT	2002	.06/W	3.000/NE
V St NW	13th St NW	17480	AADT	1993	.01/E	3.000/NE
14th St NW	V St NW	18000	MPSI Estimate	1993	.02/S	3.000/NE
16th St NW	V St NW	30500	AAWDT	2002	.02/S	3.000/NE
Massachusetts Ave NW	30th St NW	41000	AAWDT	2002	.02/NW	2.000/NE
13th St NW	V St NW	13500	AAWDT	2002	.03/S	3.000/NE
12th St NW	V St NW	4900	AAWDT	1996	.03/S	3.000/NE
		9200	AAWDT	2002		3.000/NE
Florida Ave NW	17th St NW	6300	AAWDT	2002	.06/SW	3.000/NE
37th St NW	Manor Pl NW	10120	AADT	1993	.01/S	2.000/ N
Wisconsin Ave NW	W Pl NW	29078	AADT	1995	.01/NW	2.000/ N
W St NW	New Hampshire Ave NW	3400	AAWDT	2002	.03/E	3.000/NE
W St NW	14th St NW	3000	AAWDT	1996	.04/W	3.000/NE
W St NW	14th St NW	11100	AAWDT	2001	.01/E	3.000/NE



Prepared On: Fri Jul 10, 2009

Project Code:

Prepared For:

Page 39 Of 136

Claritas Tech Support: 1 800 866 6511

© 2009 CLARITAS INC. All rights reserved.

Prepared By:



Traffic Volumes With Map

Radius 2: 1525 WILSON BLVD, ARLINGTON, VA 22209-2411, 0.00 - 3.00 Miles

Street	Cross Street	Traffic Count	Type of Count	Count Year	Cross Street Dist/Dir	Area Dist/Dir
W St NW	New Hampshire Ave NW	3000	AAWDT	2002	.07/W	3.000/NE
13th St NW	W St NW	12200	AAWDT	2002	.03/S	3.000/NE
16th St NW	W St NW	28000	AAWDT	2002	.03/S	3.000/NE
Kalorama Sq NW	18th St NW	1500	AAWDT	2002	.07/E	2.000/NE
Kalorama Rd NW	Champlain St NW	2000	AAWDT	2002	.03/E	2.000/NE
Florida Ave NW	14th St NW	2500	AAWDT	2002	.08/E	3.000/NE
18th St NW	Kalorama Sq NW	9200	AAWDT	2002	.03/S	2.000/NE
Massachusetts Ave NW	Observatory Ln NW	38000	AAWDT	2002	.12/NW	2.000/ N
Florida Ave NW	14th St NW	3000	AAWDT	2002	.05/W	3.000/NE
Connecticut Ave NW	Rock Creek Pky NW	29100	AAWDT	1999	.08/NW	2.000/NE
Kalorama Rd NW	Ontario Rd NW	4300	AAWDT	2002	.04/SW	3.000/NE
37th St NW	Calvert St NW	1400	AAWDT	2002	.09/N	2.000/ N
Wisconsin Ave NW	Observatory Ln NW	32000	AAWDT	2002	.08/SE	2.000/ N
Columbia Rd NW	Mintwood Pl NW	16000	AAWDT	2002	.03/S	2.000/NE
Foxhall Rd NW	Foxhall Cres NW	16300	AAWDT	2001	.07/N	2.000/NW
18th St NW	Adams Mill Rd NW	9200	AAWDT	1999	.05/N	3.000/NE
Kalorama Rd NW	16th St NW	2100	AAWDT	2002	.08/NE	3.000/NE
Tunlaw Rd NW	Beecher St NW	6000	AAWDT	2002	.02/SE	2.000/ N
15th St NW	Chapin St NW	9100	AAWDT	2002	.05/S	3.000/NE
24th St NW	Cathedral Ave NW	8400	AAWDT	2002	.04/SE	2.000/NE
Cathedral Ave NW	Connecticut Ave NW	4200	AAWDT	2002	.04/SW	2.000/NE
Calvert St NW	36th St NW	7800	AAWDT	2002	.05/E	2.000/ N
Calvert St NW	37th St NW	3300	AAWDT	2002	.03/E	2.000/ N
Calvert St NW	39th St NW	7100	AAWDT	2002	.06/W	2.000/ N
36th St NW	Calvert St NW	4440	AAAT	1995	0/S	2.000/ N
Connecticut Ave NW	Cathedral Ave NW	26300	AAWDT	2002	.04/SE	2.000/NE
Wisconsin Ave NW	Calvert St NW	30600	AAWDT	2002	.01/SE	2.000/ N



Prepared On: Fri Jul 10, 2009

Project Code:

Prepared For:

Page 40 Of 136

Claritas Tech Support: 1 800 866 6511

© 2009 CLARITAS INC. All rights reserved.

Prepared By:



Traffic Volumes With Map

Radius 2: 1525 WILSON BLVD, ARLINGTON, VA 22209-2411, 0.00 - 3.00 Miles

Street	Cross Street	Traffic Count	Type of Count	Count Year	Cross Street Dist/Dir	Area Dist/Dir
16th St NW	Kalorama Rd NW	29624	AADT	1993	.01/S	3.000/NE
39th St NW	Calvert St NW	2100	AAWDT	2002	.03/S	2.000/ N
Cliffbourne Pl NW	Calvert St NW	13800	AADT	1993	.01/N	3.000/NE
24th St NW	Calvert St NW	13800	AADT	1993	.02/N	2.000/NE
Calvert St NW	Cliffbourne Pl NW	13200	AAWDT	2002	.05/E	3.000/NE
Canal Rd NW	Arizona Ave NW	27000	AAWDT	2002	.17/NW	3.000/NW
Euclid St NW	15th St NW	4800	AAWDT	2002	.02/E	3.000/NE
Calvert St NW	24th St NW	16800	AAWDT	2002	.09/E	2.000/NE
Euclid St NW	University Pl NW	3700	AAWDT	1999	.03/E	3.000/NE
Calvert St NW	Connecticut Ave NW	16500	AAWDT	2002	.03/E	2.000/NE
Calvert St NW	Connecticut Ave NW	13400	AAWDT	2002	.03/W	2.000/NE
Euclid St NW	University Pl NW	3700	AAWDT	2002	.05/W	3.000/NE
		39800	AAWDT	1999		2.000/ N
Wisconsin Ave NW	Davis St NW	2900	AAWDT	2002	0/S	2.000/ N
Cathedral Ave NW	Calvert St NW	4000	AAWDT	2002	.03/S	2.000/NE
24th St NW	Calvert St NW	5800	AAWDT	2002	.04/S	2.000/NE
George Washington Memorial Pky	N Glebe Rd	90000	MPSI Estimate	1995	.43/NW	3.000/NW
39th St NW	Davis Pl NW	1400	AAWDT	2002	.05/SE	2.000/ N
Connecticut Ave NW	24th St NW	26600	AAWDT	2002	.04/NW	2.000/NE
Rock Creek Pky NW	Rock Crk and Potomac Pky NW	25100	AAWDT	2002	.03/SW	3.000/NE
Connecticut Ave NW	24th St NW	33000	AAWDT	2001	.01/SE	2.000/NE
Massachusetts Ave NW	35th St NW	42320	AADT	1993	.01/NW	2.000/ N
Woodley Rd NW	Cathedral Ave NW	3200	AAWDT	1997	.03/E	2.000/NE
39th St NW	Tunlaw Rd NW	1400	AAWDT	2002	.04/N	2.000/ N
16th St NW	Harvard St NW	30700	AAWDT	2002	.04/N	3.000/NE
Wisconsin Ave NW	Edmunds St NW	22400	AAWDT	1997	.05/S	2.000/ N
Cleveland Ave NW	31st St NW	10000	AAWDT	1997	.02/NW	2.000/ N



Prepared On: Fri Jul 10, 2009

Project Code:

Prepared For:

Page 41 Of 136

Claritas Tech Support: 1 800 866 6511

© 2009 CLARITAS INC. All rights reserved.

Prepared By:



Traffic Volumes With Map

Radius 2: 1525 WILSON BLVD, ARLINGTON, VA 22209-2411, 0.00 - 3.00 Miles

Street	Cross Street	Traffic Count	Type of Count	Count Year	Cross Street Dist/Dir	Area Dist/Dir
Macarthur Blvd NW	Dana Pl NW	21000	AAWDT	2002	.05/SE	3.000/NW
Arizona Ave NW	Canal Rd NW	23100	AAWDT	2002	.05/S	3.000/NW
Tunlaw Rd NW	39th St NW	8300	AAWDT	2002	.07/W	2.000/ N
15th St NW	Girard St NW	14200	AAWDT	1997	.03/S	3.000/NE
Tunlaw Rd NW	Fulton St NW	9200	AADT	1993	.03/E	2.000/ N
Columbia Rd NW	Harvard St NW	24500	AAWDT	2002	.03/NE	3.000/NE
Fulton St NW	36th St NW	30900	AAWDT	1999	.02/W	2.000/ N
Macarthur Blvd NW	Edmunds Pl NW	21600	AAWDT	1999	.02/SE	3.000/NW
Garfield St NW	29th Pl NW	2100	AAWDT	2002	.05/SE	2.000/ N
34th St NW	Fulton St NW	10200	AAWDT	2002	.04/S	2.000/ N
Arizona Ave NW	Dorsett Pl NW	22000	AAWDT	1996	.02/SW	3.000/NW
Cleveland Ave NW	31st Pl NW	10500	AAWDT	2002	.05/SE	2.000/ N
Foxhall Rd NW	Fulton St NW	15300	AAWDT	2002	.03/S	2.000/ N
Connecticut Ave NW	Garfield St NW	28100	AAWDT	1999	.03/SE	2.000/NE
Harvard St NW	Argonne Pl NW	6500	AAWDT	2002	.04/SE	3.000/NE
Arizona Ave NW	Sherrier Pl NW	25500	AAWDT	2002	.03/W	3.000/NW
Harvard St NW	Lanier Pl NW	5300	AAWDT	1999	.04/E	3.000/NE
Massachusetts Ave NW	36th St NW	30900	AAWDT	2002	.03/SE	2.000/ N
Arizona Ave NW	Macarthur Blvd NW	14300	AAWDT	2002	.01/W	3.000/NW
Garfield St NW	Garfield Ter NW	3200	AAWDT	1999	.03/SE	2.000/ N
Garfield St NW	44th St NW	2900	AAWDT	1999	.06/W	2.000/ N
Canal Rd NW	Clara Barton Pky	47000	AAWDT	2002	.21/NW	3.000/NW
Garfield St NW	33rd Pl NW	7360	AADT	1993		2.000/ N
Garfield St NW	Woodland Dr NW	7400	AAWDT	2002	.05/W	2.000/ N
Garfield St NW	44th Pl NW	1300	AAWDT	2002	.03/W	2.000/ N
Garfield St NW	38th St NW	3900	AAWDT	2002	.03/W	2.000/ N
Garfield St NW	Wisconsin Ave NW	9700	AAWDT	2002	.02/W	2.000/ N



Prepared On: Fri Jul 10, 2009

Project Code:

Prepared For:

Page 42 Of 136

Claritas Tech Support: 1 800 866 6511

© 2009 CLARITAS INC. All rights reserved.

Prepared By:



Traffic Volumes With Map

Radius 2: 1525 WILSON BLVD, ARLINGTON, VA 22209-2411, 0.00 - 3.00 Miles

Street	Cross Street	Traffic Count	Type of Count	Count Year	Cross Street Dist/Dir	Area Dist/Dir
Wisconsin Ave NW	Garfield St NW	34400	AAWDT	2002	.02/S	2.000/ N
Foxhall Rd NW	Garfield St NW	14300	AAWDT	2002	.04/S	2.000/ N
Adams Mill Rd NW	Summit Pl NW	5600	AAWDT	2002	.1/S	3.000/NE
Massachusetts Ave NW	Wisconsin Ave NW	25000	AAWDT	2002	.04/NW	2.000/ N
Cathedral Ave NW	27th St NW	4200	AAWDT	1999	.03/W	3.000/NE
Cleveland Ave NW	33rd Pl NW	5500	AAWDT	2002	.07/NW	2.000/ N
Arizona Ave NW	N Glade St NW	14720	AADT	1993	.01/SW	3.000/NW
Macarthur Blvd NW	Mac Arthur Blvd NW	22100	AAWDT	2002	.02/SE	3.000/NW
Irving St NW	18th St NW	5200	AAWDT	2002	.06/W	3.000/NE
34th St NW	Cathedral Ave NW	12880	AADT	1993	.01/N	2.000/ N
Adams Mill Rd NW	Kenyon St NW	6500	AAWDT	1999	.04/N	3.000/NE
Connecticut Ave NW	Hawthorne St NW	33000	AAWDT	1999	.08/SE	3.000/NE
Cathedral Ave NW	44th Pl NW	6440	AADT	1993	.03/W	3.000/ N
Cathedral Ave NW	44th St NW	2000	AAWDT	2002	.03/W	3.000/ N
Cathedral Ave NW	New Mexico Ave NW	4700	AAWDT	2002	.1/W	2.000/ N
Idaho Ave NW	Cathedral Ave NW	2300	AAWDT	2002	.07/SW	2.000/ N
Adams Mill Rd NW	Walbridge Pl NW	9600	AAWDT	2002	.05/NW	3.000/NE
Massachusetts Ave NW	Klinge Pl NW	19500	AAWDT	2002	.08/SE	2.000/ N
34th St NW	Klinge Rd NW	19500	AAWDT	2002	.03/S	3.000/ N
Rock Creek Pky NW	Harvard St NW	25100	AAWDT	2001	.3/S	3.000/NE
Woodley Rd NW	34th St NW	3700	AAWDT	2001	.06/E	3.000/ N
Woodley Rd NW	35th St NW	3700	AAWDT	2002	.04/E	3.000/ N
34th St NW	Woodley Rd NW	16700	AAWDT	2002	.02/S	3.000/ N
New Mexico Ave NW	Lowell St NW	9100	AAWDT	2002	.04/NW	3.000/ N
Connecticut Ave NW	Devonshire Pl NW	38000	AAWDT	2002	.02/SE	3.000/ N
Loughboro Rd NW	University Ter NW	18000	AAWDT	2002	.06/W	3.000/NW
Wisconsin Ave NW	Lowell St NW	27508	AADT	1993	.01/N	3.000/ N



Prepared On: Fri Jul 10, 2009

Project Code:

Prepared For:

Page 43 Of 136

Claritas Tech Support: 1 800 866 6511

© 2009 CLARITAS INC. All rights reserved.

Prepared By:



Traffic Volumes With Map

Radius 2: 1525 WILSON BLVD, ARLINGTON, VA 22209-2411, 0.00 - 3.00 Miles

Street	Cross Street	Traffic Count	Type of Count	Count Year	Cross Street Dist/Dir	Area Dist/Dir
Massachusetts Ave NW	40th Pl NW	18000	AAWDT	2002	.02/SE	3.000/ N
Wisconsin Ave NW	Lowell St NW	29200	AAWDT	2002	.02/S	3.000/ N
34th St NW	Lowell St NW	15300	AAWDT	1997	.02/S	3.000/ N
Indian Ln NW	Chain Bridge Rd NW	2300	AAWDT	2002	.03/SE	3.000/ N
Nebraska Ave NW	Foxhall Rd NW	19400	AAWDT	1999	.05/E	3.000/ N
Macomb St NW	Idaho Ave NW	4000	AAWDT	2002	.02/W	3.000/ N
Macomb St NW	35th St NW	3200	AAWDT	2002	.05/E	3.000/ N
Macomb St NW	Massachusetts Ave NW	4200	AAWDT	2002	.04/W	3.000/ N
Macomb St NW	34th St NW	2500	AAWDT	2002	.03/W	3.000/ N
Macomb St NW	Connecticut Ave NW	8000	AAWDT	1999	.09/E	3.000/ N
34th St NW	Macomb St NW	16500	AAWDT	2002	.02/S	3.000/ N
Wisconsin Ave NW	Macomb St NW	29500	AAWDT	2002	.02/S	3.000/ N
Newark St NW	34th Pl NW	1600	AAWDT	2002	.02/W	3.000/ N
Newark St NW	34th St NW	1500	AAWDT	2002	.03/W	3.000/ N
34th St NW	Newark St NW	14720	AADT	1993	.01/S	3.000/ N
Porter St NW	Williamsburg Ln NW	12300	AAWDT	2002	.17/SE	3.000/ N
Ordway St NW	Connecticut Ave NW	39000	AAWDT	2002	.02/E	3.000/ N
Massachusetts Ave NW	Westover Pl NW	29300	AAWDT	2002	.08/NW	3.000/ N
Nebraska Ave NW	New Mexico Ave NW	33700	AAWDT	2002	.05/SW	3.000/ N
Wisconsin Ave NW	Idaho Ave NW	30000	AAWDT	2002	.03/SE	3.000/ N
Porter St NW	Wisconsin Ave NW	2100	AAWDT	2002	.04/W	3.000/ N
Porter St NW	37th St NW	5796	AADT	1993	.01/W	3.000/ N
Porter St NW	36th St NW	6400	AAWDT	1999	.05/W	3.000/ N
Porter St NW	35th St NW	6300	AAWDT	1999	.06/W	3.000/ N

Total Traffic Volumes reported: 1076



Prepared On: Fri Jul 10, 2009

Project Code:

Prepared For:

Page 44 Of 136

Claritas Tech Support: 1 800 866 6511

© 2009 CLARITAS INC. All rights reserved.

Prepared By:



Traffic Volumes With Map

Radius 3: 1525 WILSON BLVD, ARLINGTON, VA 22209-2411, 0.00 - 5.00 Miles

Street	Cross Street	Traffic Count	Type of Count	Count Year	Cross Street Dist/Dir	Area Dist/Dir
Scroggins Rd	Lynn Ct	2000	AADT	2002	.08/SE	5.000/ S
King St	Chinquapin Dr	18000	MPSI Estimate	1995		5.000/ S
Rosecrest Ave	W Custis Ave	490	AADT	2002	.06/SE	5.000/ S
W Braddock Rd	Crest St	16000	AADT	2002	.1/E	5.000/ S
N Howard St	Victoria Ln	5200	AADT	2002	.04/S	5.000/ S
W Braddock Rd	King St	14000	MPSI Estimate	1995	.03/E	5.000/ S
N Quaker Ln	36th St S	1995	ADT	2002	.03/E	5.000/ S
Crest St	Hillside Ter	1500	AADT	2002	.02/S	5.000/ S
Cameron Mills Rd	Summit Ave	2200	AADT	2002	.12/N	5.000/ S
36th St S	S Stafford St	1672	ADT	2000	.02/NW	5.000/ S
N Quaker Ln	36th St S	10752	ADT	2002	.03/SW	5.000/ S
W Braddock Rd	Marlboro Dr	13000	AADT	2002	.14/E	5.000/ S
Stewart Ave	Mount Vernon Ave	11000	MPSI Estimate	1995	.02/W	5.000/ S
Fordham Rd	Farm Rd	370	AADT	2002	.02/NE	5.000/ S
Jefferson Davis Hwy	Fannon St	51000	AADT	2002	.05/S	5.000/ S
Stewart Ave	Dewitt Ave	570	AADT	2002	.02/E	5.000/ S
Commonwealth Ave	Groves Ave	6300	AADT	2002	.01/NE	5.000/ S
Seminary Rd	I-395	22000	MPSI Estimate	1995	.11/NW	5.000/SW
King St	N Dearing St	20000	AADT	2002	.18/NW	5.000/ S
Mansion Dr	Russell Rd	440	AADT	2002	.11/NE	5.000/ S
S Taylor St	King St	2102	ADT	2001	.03/SW	5.000/ S
Summit Ave	Davis Ave	2100	AADT	2002	.02/E	4.000/ S
N Pickett St	Seminary Rd	6600	AADT	2002	.25/S	5.000/ S
Kenmore Ave		5000	MPSI Estimate	1995		5.000/SW
George Mason Pl		2600	AADT	2002		4.000/ S
36th St S	S Wakefield St	4892	ADT	2000	.07/W	4.000/ S



Prepared On: Fri Jul 10, 2009

Project Code:

Prepared For:

Page 45 Of 136

Claritas Tech Support: 1 800 866 6511

© 2009 CLARITAS INC. All rights reserved.

Prepared By:



Traffic Volumes With Map

Radius 3: 1525 WILSON BLVD, ARLINGTON, VA 22209-2411, 0.00 - 5.00 Miles

Street	Cross Street	Traffic Count	Type of Count	Count Year	Cross Street Dist/Dir	Area Dist/Dir
S Wakefield St	36th St S	4353	ADT	2001	.01/NE	4.000/ S
Monticello Blvd	Underhill Pl	2800	AADT	2002	.01/W	4.000/ S
Hickory St	Forrest St	300	AADT	2002	.11/S	4.000/ S
N Van Dorn St	Sanger Ave	6000	AADT	2002	1.11/SW	5.000/ S
E Clifford Ave	Montrose Ave	530	AADT	2002	.04/E	4.000/ S
Seminary Rd	I-395	43000	AADT	2002	.17/SE	5.000/SW
36th St S	S Wakefield St	1704	ADT	2000	.06/SE	4.000/ S
S Wakefield St	36th St S	1700	ADT	2001	.04/S	4.000/ S
I-395	W Braddock Rd	179000	AADT	2002	.17/SW	5.000/ S
E Glebe Rd	Laverne Ave	8600	AADT	2002	.02/SE	4.000/ S
Russell Rd	Macarthur Rd	7300	AADT	2002	.07/S	4.000/ S
Mount Vernon Ave	Sanborn Pl	11000	MPSI Estimate	1995	.02/N	4.000/ S
34th St S	S Wakefield St	2902	ADT	2002	.04/W	4.000/ S
34th St S	S Wakefield St	2648	ADT	2002	.05/E	4.000/ S
N Quaker Ln	33rd St S	20000	AADT	2002	.04/NE	4.000/ S
Commonwealth Ave	Leadbeater St	4200	AADT	2002	.01/N	4.000/ S
Seminary Rd	Heritage Ln	38000	AADT	2002	.04/NW	5.000/SW
Jefferson Davis Hwy	E Reed Ave	61000	AADT	2002	.06/N	4.000/ S
Hampton Dr	Kirkpatrick Ln	4200	AADT	2002	.1/S	4.000/SW
30th St S	King St	2167	ADT	1999	.02/SW	4.000/ S
Valley Dr	Crestwood Dr	990	AADT	2002	.42/S	4.000/ S
King St	30th St S	42000	AADT	2002	.05/SE	4.000/ S
N Quaker Ln	Preston Rd	21683	AWDT	2003	.04/S	4.000/ S
E Reed Ave	Evans Ln	4200	AADT	2002	.05/E	4.000/ S
N Chambliss St	Colfax Ave	2710	ADT	1999	.1/N	5.000/SW
Old Dominion Blvd	Tennessee Ave	1100	AADT	2002	.23/NE	4.000/ S
31st St S	S Abingdon St	2356	ADT	2002	.04/NE	4.000/ S



Prepared On: Fri Jul 10, 2009

Project Code:

Prepared For:

Page 46 Of 136

Claritas Tech Support: 1 800 866 6511

© 2009 CLARITAS INC. All rights reserved.

Prepared By:



Traffic Volumes With Map

Radius 3: 1525 WILSON BLVD, ARLINGTON, VA 22209-2411, 0.00 - 5.00 Miles

Street	Cross Street	Traffic Count	Type of Count	Count Year	Cross Street Dist/Dir	Area Dist/Dir
I-395	S Abingdon St	163000	AADT	2002	.23/SW	4.000/ S
W Glebe Rd	Russell Rd	12000	MPSI Estimate	1995	.11/NW	4.000/ S
Kentucky Ave	Executive Ave	350	AADT	2002	.06/S	4.000/ S
31st St S	S Woodrow St	4253	ADT	2002	.02/NE	4.000/ S
S Columbus St	30th St S	2530	ADT	2002	.05/SE	4.000/ S
Old Dominion Blvd	Tennessee Ave	1200	AADT	2002	.13/NE	4.000/ S
S Abingdon St	31st St S	3780	ADT	2002	.05/SE	4.000/ S
31st St S	S Quincy St	3600	AADT	2002	.2/NE	4.000/ S
Fillmore Ave	N Rosser St	1500	AADT	2000	.4/W	4.000/SW
Mount Vernon Ave	W Reed Ave	12000	AADT	2002	.1/S	4.000/ S
King St	Hampton Dr	48786	AADT	1992	.01/SE	4.000/SW
Gunston Rd	Chalfonte Dr	2300	AADT	2002	.26/SE	4.000/ S
Russell Rd	W Glebe Rd	5800	AADT	2002	.08/SW	4.000/ S
Tennessee Ave	Old Dominion Blvd	1700	AADT	2002	.05/SE	4.000/ S
S Columbus St	King St	3891	ADT	2002	3.81/SE	4.000/ S
Lacy Blvd	Arnet St	2600	AADT	1991	.22/NW	5.000/SW
Old Dominion Blvd	W Glebe Rd	19000	AADT	2002	.02/SW	4.000/ S
Jefferson Davis Hwy	Luna Park Dr	53724	AWDT	2003	.21/S	4.000/ S
28th St S	S Quincy St	2482	ADT	2002	.04/E	4.000/ S
George Washington Memorial Pky	Marina Dr	59598	ADT	1998	.76/S	4.000/ S
Beauregard St		16000	AADT	2002		4.000/SW
Tennessee Ave	Old Dominion Blvd	1700	AADT	2002	.27/SE	4.000/ S
Seminary Rd	Wheeler Ave	29342	AWDT	2003	.15/N	4.000/SW
N Quaker Ln	I-395	21000	AADT	2002	.02/NW	4.000/ S
S Abingdon St	29th St S	388	ADT	2001	.14/SE	4.000/ S
S Quincy St	28th St S	5600	AADT	2002	.05/S	4.000/ S
S Walter Reed Dr		13162	AWDT	2003		4.000/SW



Prepared On: Fri Jul 10, 2009

Project Code:

Prepared For:

Page 47 Of 136

Claritas Tech Support: 1 800 866 6511

© 2009 CLARITAS INC. All rights reserved.

Prepared By:



Traffic Volumes With Map

Radius 3: 1525 WILSON BLVD, ARLINGTON, VA 22209-2411, 0.00 - 5.00 Miles

Street	Cross Street	Traffic Count	Type of Count	Count Year	Cross Street Dist/Dir	Area Dist/Dir
S George Mason Dr	Leesburg Pike	15000	MPSI Estimate	1997	.3/NE	4.000/SW
Martha Custis Dr	Ripon Pl	4500	AADT	2002	.55/S	4.000/ S
S Walter Reed Dr	S Dinwiddie St	7942	ADT	2001	.05/E	4.000/SW
Magnolia Ln	N Rosser St	2800	AADT	2002	.04/NE	5.000/SW
S King St	King St	48000	MPSI Estimate	1997	.04/SE	4.000/SW
28th Rd S	S Wakefield St	519	ADT	1999	.12/NE	4.000/ S
W Glebe Rd	Old Dominion Blvd	20649	AWDT	2003	.44/SE	4.000/ S
S Dinwiddie St	25th St S	3928	ADT	2002	.03/NW	4.000/SW
Arnet St	Lacy Blvd	2300	AADT	1991	.05/SW	5.000/SW
S Shirlington Rd	Shirlington Rd	11616	ADT	2002	.04/N	4.000/ S
S George Mason Dr	Leesburg Pike	13000	AADT	2002	.12/NE	4.000/SW
Leesburg Pike	S King St	46315	AWDT	2003	0/SE	4.000/SW
28th Rd S	S Wakefield St	3472	ADT	2002	.03/NE	4.000/ S
I-395	S Glebe Rd	163000	AADT	2002	.25/NE	4.000/ S
Seminary Rd	Wheeler Ave	24000	AADT	2002	.05/S	4.000/SW
Leesburg Pike	S King St	47000	AADT	2002	.11/SE	4.000/SW
S Glebe Rd	S Hayes St	24000	AADT	2002	.04/W	4.000/ S
S Arlington Mill Dr	Taylor St	11599	ADT	2001	.1/SE	4.000/ S
S Wakefield St	28th Rd S	5231	ADT	2001	.05/SE	4.000/ S
Lacy Blvd	Lewis Ln	4100	AADT	2002	.02/SE	5.000/SW
		22794	AWDT	2003		4.000/ S
S Chesterfield Rd	S Dinwiddie St	2419	ADT	2001	.08/N	4.000/SW
S Four Mile Run Dr	S Shirlington Rd	17205	ADT	2002	.07/E	4.000/ S
S Glebe Rd	W Glebe Rd	23511	ADT	2002	.03/SE	3.000/ S
S Glebe Rd	S Troy St	31000	AADT	2002	.04/SW	3.000/ S
S Adams St	27th St S	3098	ADT	1999	.03/NW	3.000/ S
S Walter Reed Dr	S Arlington Mill Dr	8702	ADT	2002	.1/E	4.000/ S



Prepared On: Fri Jul 10, 2009

Project Code:

Prepared For:

Page 48 Of 136

Claritas Tech Support: 1 800 866 6511

© 2009 CLARITAS INC. All rights reserved.

Prepared By:



Traffic Volumes With Map

Radius 3: 1525 WILSON BLVD, ARLINGTON, VA 22209-2411, 0.00 - 5.00 Miles

Street	Cross Street	Traffic Count	Type of Count	Count Year	Cross Street Dist/Dir	Area Dist/Dir
S Eads St	31st St S	7600	AADT	2002	.09/N	4.000/ S
S Four Mile Run Dr	S Oxford St	5000	MPSI Estimate	1995	.03/NW	4.000/ S
Leesburg Pike	Leesburg Ct	50000	AADT	1996	.06/NW	4.000/SW
S Glebe Rd	27th St S	48759	ADT	1998	.02/SE	3.000/ S
S Meade St	S Glebe Rd	5868	ADT	2002	.05/S	3.000/ S
Lacy Blvd	Pinkett Ct	8300	AADT	2000	.08/SE	5.000/SW
S Walter Reed Dr	S Arlington Mill Dr	10775	ADT	2002	.04/SW	4.000/ S
S Arlington Ridge Rd	S Glebe Rd	12165	ADT	2001	.05/S	3.000/ S
S Adams St	26th St S	3333	ADT	2001	.04/SE	3.000/ S
S Shirlington Rd	25th St S	10000	AADT	2002	.04/N	3.000/ S
S George Mason Dr	Leesburg Pike	6626	ADT	2001	.15/SW	4.000/SW
S Lang St	28th St S	4561	ADT	2002	.05/S	3.000/ S
Blair Rd	Lake St	6400	AADT	2002	.04/NW	5.000/SW
Carlin Springs Rd	Leesburg Pike	16000	AADT	2002	.06/NE	4.000/SW
		7100	AADT	2002		3.000/ S
Maple Ct	Washington Dr	850	AADT	1991	.09/NW	5.000/SW
S Hamilton Dr	Forest Dr	520	ADT	2001		4.000/SW
24th Rd S	S Glebe Rd	7679	ADT	2001	.06/E	3.000/ S
Moncure Ave	Columbia Pike	35000	AADT	1996	.02/N	5.000/SW
S Four Mile Run Dr	S Walter Reed Dr	4320	AADT	1993	.19/SE	3.000/ S
28th St S	26th St S	4061	ADT	2000	.11/W	3.000/ S
Beachway Dr	Mansfield Rd	4200	AADT	1995	.41/NW	5.000/SW
S Jefferson St		10000	AADT	2002		4.000/SW
S Arlington Ridge Rd	S Lang St	11957	ADT	2002	.01/E	3.000/ S
S Eads St	S Fort Scott Dr	10572	ADT	2001	.04/S	3.000/ S
Anacostia Fwy	Malcolm X Ave SE	80000	AAWDT	2002	.25/S	5.000/SE
Leesburg Pike	Carlin Springs Rd	46000	AADT	2002	.09/SE	4.000/SW



Prepared On: Fri Jul 10, 2009

Project Code:

Prepared For:

Page 49 Of 136

Claritas Tech Support: 1 800 866 6511

© 2009 CLARITAS INC. All rights reserved.

Prepared By:



Traffic Volumes With Map

Radius 3: 1525 WILSON BLVD, ARLINGTON, VA 22209-2411, 0.00 - 5.00 Miles

Street	Cross Street	Traffic Count	Type of Count	Count Year	Cross Street Dist/Dir	Area Dist/Dir
28th St S	26th St S	3399	ADT	2000	.01/W	3.000/ S
Jefferson Davis Hwy	S Clark St	23000	AADT	2002	.04/N	3.000/ S
Blair Rd	Lake St	600	AADT	1986	.26/SE	5.000/SW
S Walter Reed Dr	S Pollard St	14739	AADT	1993	.01/NE	3.000/ S
Airport Access Rd	Service Rd	25000	AADT	2000	.06/SE	3.000/SE
S Clark St	Airport Access Rd	21000	AADT	2002	.02/N	3.000/ S
Airport Access Rd	S Clark St	1227	ADT	2001	.03/W	3.000/SE
Airport Access Rd	S Clark St	4946	ADT	2001	.02/E	3.000/ S
Carlin Springs Rd	Leesburg Pike	12000	AADT	2000	.16/S	4.000/SW
S Glebe Rd	22nd St S	32000	AADT	2002	.01/SE	3.000/ S
S Clark St	S Ball St	6710	ADT	2000	.02/NE	3.000/ S
S Shirlington Rd	S Glebe Rd	4166	ADT	2001	.06/NW	3.000/ S
Crystal Dr	23rd St S	9581	ADT	2001	.16/N	3.000/SE
S Kenmore St	22nd St S	2800	AADT	2002	.13/SE	3.000/ S
Carlin Springs Rd	Leesburg Pike	11000	AADT	2002	.22/S	4.000/SW
S Walter Reed Dr	S Oakland St	8419	ADT	2001	.03/SW	3.000/ S
Glen Carlyn Dr	Knollwood Dr	3700	AADT	2002	.03/SW	5.000/SW
28th St S	Army Navy Dr	2026	ADT	2000	.01/NW	3.000/ S
S Eads St	25th St S	11000	AADT	2002	.02/S	3.000/ S
S Jefferson St		5278	ADT	2001		4.000/SW
S Four Mile Run Dr	16th St S	6462	ADT	2001	.02/SE	3.000/SW
S George Mason Dr	S Four Mile Run Dr	8154	ADT	2001	.01/NE	3.000/SW
Army Navy Dr	23rd St S	5160	ADT	2002	.04/NE	3.000/ S
Jefferson Davis Hwy	23rd St S	7507	ADT	2001	.04/NW	3.000/SE
Anacostia Fwy	Malcolm X Ave SE	80000	AAWDT	1996	.54/S	5.000/SE
Jefferson Davis Hwy	23rd St S	48000	AADT	2002	.02/NE	3.000/SE
Columbia Pike	Spring Ln	35000	AADT	1996	.2/SW	4.000/SW



Prepared On: Fri Jul 10, 2009

Project Code:

Prepared For:

Page 50 Of 136

Claritas Tech Support: 1 800 866 6511

© 2009 CLARITAS INC. All rights reserved.

Prepared By:



Traffic Volumes With Map

Radius 3: 1525 WILSON BLVD, ARLINGTON, VA 22209-2411, 0.00 - 5.00 Miles

Street	Cross Street	Traffic Count	Type of Count	Count Year	Cross Street Dist/Dir	Area Dist/Dir
23rd St S	S Nash St	2163	ADT	2001	.03/W	3.000/ S
S Four Mile Run Dr	S George Mason Dr	4062	ADT	2001	.04/SE	3.000/SW
Columbia Pike	S Jefferson St	31000	MPSI Estimate	1997		4.000/SW
23rd St S	S Hayes St	7554	ADT	2001	.05/E	3.000/ S
23rd St S	S Clark St	6508	ADT	2001	.01/NE	3.000/SE
23rd St S	S Grant St	9051	AADT	1995	.06/W	3.000/ S
Carlin Springs Rd	Leesburg Pike	22000	AADT	2002	.38/S	4.000/SW
Bellview Dr	Glen Carlyn Dr	4000	MPSI Estimate	1995	.03/NW	5.000/SW
Glen Forest Dr	Longwood Dr	43000	AADT	2002	.17/NE	4.000/SW
Jefferson Davis Hwy	23rd St S	13003	ADT	2000	.02/SW	3.000/SE
S Kenmore St	18th St S	2359	ADT	2001	.02/N	3.000/ S
16th St S	S Randolph St	2430	ADT	2001	.05/SW	3.000/SW
S Columbus St	11th St S	5440	ADT	2001	.01/SE	3.000/SW
S Fern St	22nd St S	7090	ADT	2001	.02/S	3.000/ S
I-395	24th Rd S	185000	AADT	2002	.36/SW	3.000/ S
S Carlin Springs Rd	8th Pl S	22612	ADT	2001	.02/N	4.000/SW
Jefferson Davis Hwy	20th St S	18914	ADT	2001	.05/N	3.000/SE
Crystal Dr	20th St S	9781	ADT	2002	.05/N	3.000/SE
S Eads St	20th St S	13959	ADT	2002	.03/N	3.000/SE
Columbia Pike	S Dinwiddie St	28000	AADT	1996	.08/E	3.000/SW
S Greenbrier St	8th Rd S	3947	ADT	2001	.08/NW	4.000/SW
Jefferson Davis Hwy	20th St S	5211	ADT	2002	.02/NW	3.000/SE
Glen Carlyn Dr	Leesburg Pike	6200	AADT	2002	.05/NE	4.000/SW
Robinwood Ln		2244	ADT	2001		4.000/SW
20th St S	S Eads St	6675	ADT	2002	.02/W	3.000/SE
S Clark Pl	20th St S	7647	ADT	2002	.03/SW	3.000/SE
S George Mason Dr	13th St S	8000	MPSI Estimate	1995	0/N	3.000/SW



Prepared On: Fri Jul 10, 2009

Project Code:

Prepared For:

Page 51 Of 136

Claritas Tech Support: 1 800 866 6511

© 2009 CLARITAS INC. All rights reserved.

Prepared By:



Traffic Volumes With Map

Radius 3: 1525 WILSON BLVD, ARLINGTON, VA 22209-2411, 0.00 - 5.00 Miles

Street	Cross Street	Traffic Count	Type of Count	Count Year	Cross Street Dist/Dir	Area Dist/Dir
Army Navy Dr	20th St S	3453	ADT	2002	.07/SW	3.000/ S
Ardley Ct	S Carlin Springs Rd	726	ADT	2001	.02/NE	4.000/SW
S Arlington Ridge Rd	19th Rd S	17610	ADT	1993	.02/S	3.000/ S
Jefferson Davis Hwy	20th St S	3455	ADT	2001	.08/S	3.000/SE
Crystal Dr	18th St S	9169	ADT	2002	.04/N	3.000/SE
S Walter Reed Dr	15th St S	8642	ADT	2001	.01/S	3.000/ S
7th Rd S	S Carlin Springs Rd	5723	ADT	1999	.05/W	4.000/SW
S Capitol St SE	Frederick Douglass Brg	16300	AAWDT	2002	.74/N	5.000/SE
18th St S	S Eads St	7293	ADT	2002	.05/E	3.000/SE
S Monroe St	14th St S	3913	ADT	2001	.04/S	3.000/ S
18th St S	S Clark Pl	10181	ADT	2001	.03/W	3.000/SE
18th St S	S Clark St	4220	ADT	2001	.02/SW	3.000/SE
S George Mason Dr	Columbia Pike	12319	ADT	2001	.06/NW	3.000/SW
8th Rd S	S Dinwiddie St	6940	ADT	2001	.02/E	3.000/SW
Columbia Pike	S Taylor St	25000	AAADT	2002	.02/NE	3.000/SW
S Arlington Ridge Rd	19th St S	15244	ADT	2001	.04/S	3.000/ S
George Washington Memorial Pky	I-395	24806	ADT	2001	.95/N	3.000/SE
S Buchanan St	8th Rd S	2875	ADT	2001	.02/NW	3.000/SW
S Clark St	15th St S	5410	ADT	2002	.07/N	3.000/SE
S Fern St	15th St S	4900	AAADT	2002	.04/N	3.000/ S
S Eads St	15th St S	11000	AAADT	2002	.04/N	3.000/SE
		3780	ADT	2001		3.000/ S
Crystal Dr	18th St S	14772	ADT	2002	.14/S	3.000/SE
S Clark Pl	15th St S	5355	ADT	2001	.04/N	3.000/SE
15th St S	S Fern St	21193	ADT	2001	.04/E	3.000/ S
Columbia Pike	S Quincy St	42000	AAADT	2000	.07/W	3.000/SW
15th St S	S Fern St	21193	ADT	2001	.04/W	3.000/SE



Prepared On: Fri Jul 10, 2009

Project Code:

Prepared For:

Page 52 Of 136

Claritas Tech Support: 1 800 866 6511

© 2009 CLARITAS INC. All rights reserved.

Prepared By:



Traffic Volumes With Map

Radius 3: 1525 WILSON BLVD, ARLINGTON, VA 22209-2411, 0.00 - 5.00 Miles

Street	Cross Street	Traffic Count	Type of Count	Count Year	Cross Street Dist/Dir	Area Dist/Dir
Hardwick Pl		10000	AADT	2002		4.000/SW
15th St S	S Clark Pl	2812	ADT	1999	.07/W	3.000/SE
15th St S	S Clark St	16943	ADT	2000	.01/W	3.000/SE
Sheridan Rd SE	Bowen Rd SE	3700	AAWDT	2002	.09/S	5.000/SE
15th St S	S Clark Pl	3338	ADT	1999	.07/W	3.000/SE
15th St S	S Joyce St	10000	AADT	2002	.09/W	2.000/ S
S Carlin Springs Rd	5th Rd S	26000	AADT	2002	.02/N	4.000/SW
Sheridan Rd SE	Bowen Rd SE	14400	AAWDT	1997	.14/S	5.000/SE
		9700	AAWDT	1997		5.000/SE
Anacostia Fwy	Suitland Pky	58200	AAWDT	2002	.2/NE	5.000/SE
Patrick Henry Dr	Leesburg Pike	2800	AADT	2002	.34/NE	5.000/SW
Glen Carlyn Rd	Munson Pl	5400	AADT	2000	.23/SW	4.000/SW
5th Rd S	S Carlin Springs Rd	5144	ADT	2001	.03/W	4.000/SW
Firth Sterling Ave SE	Barry Rd SE	9500	AAWDT	2002	.06/NE	5.000/SE
George Washington Memorial Pky	I-395	51000	AADT	2002	.73/N	3.000/SE
5th Rd S	S Carlin Springs Rd	5586	ADT	2001	.02/E	4.000/SW
Suitland Pky	Firth Sterling Ave SE	45400	AAWDT	2002	.09/NW	5.000/SE
Howard Rd SE	Sayles Pl SE	8700	AAWDT	2001	.11/SE	5.000/SE
Firth Sterling Ave SE	Suitland Pky	11800	AAWDT	2002	.04/NE	5.000/SE
8th St S	7th St S	3671	ADT	2002	.02/NE	3.000/SW
S Clark St	12th St S	6413	ADT	2000	.04/N	3.000/SE
M L King Jr Ave SE	Talbert St SE	13800	AAWDT	2002	.04/NE	5.000/SE
Anacostia Fwy	Suitland Pky	58200	AAWDT	1999	.08/NE	5.000/SE
12th St S	S Court House Rd	12044	ADT	2001	.04/E	2.000/ S
Howard Rd SE	Firth Sterling Ave SE	8700	AAWDT	2002	.04/NW	5.000/SE
S George Mason Dr	8th St S	9000	MPSI Estimate	1995	.05/S	3.000/SW
12th St S	S Court House Rd	9913	ADT	2001	.01/W	2.000/ S



Prepared On: Fri Jul 10, 2009

Project Code:

Prepared For:

Page 53 Of 136

Claritas Tech Support: 1 800 866 6511

© 2009 CLARITAS INC. All rights reserved.

Prepared By:



Traffic Volumes With Map

Radius 3: 1525 WILSON BLVD, ARLINGTON, VA 22209-2411, 0.00 - 5.00 Miles

Street	Cross Street	Traffic Count	Type of Count	Count Year	Cross Street Dist/Dir	Area Dist/Dir
12th St S	S Hayes St	4627	ADT	2001	.05/NW	2.000/ S
12th St S	Jefferson Davis Hwy	29000	AADT	2000	0/SE	3.000/SE
12th St S	S Clark St	7100	AADT	2002	.02/W	3.000/SE
S Manchester St		7700	AADT	2002		4.000/SW
12th St S	S Eads St	5432	ADT	2001	.02/W	2.000/SE
S Clark St	12th St S	10260	ADT	1999	.02/S	3.000/SE
Army Navy Dr	12th St S	8972	ADT	2000	.03/S	2.000/SE
S Carlin Springs Rd	3rd St S	29000	AADT	2002	0/N	4.000/SW
S Eads St	11th St S	10907	ADT	2002	.02/N	2.000/SE
Columbia Pike	S Adams St	30000	AADT	2002	.02/E	2.000/ S
S Walter Reed Dr	9th Rd S	7046	ADT	2002	.03/S	2.000/ S
S Hayes St	12th St S	9743	ADT	2001	.07/S	2.000/ S
S Lynn St	Army Navy Dr	3052	ADT	2002	.05/N	2.000/ S
S George Mason Dr	4th St S	16338	ADT	2001	.03/NW	3.000/SW
V St SW	2nd St SW	2500	AAWDT	2002	.04/W	4.000/SE
I-395	Washington Blvd	6449	ADT	2001	.06/SW	2.000/ S
V St SW	Canal St SW	1000	AAWDT	1996	.04/W	4.000/SE
S Court House Rd	9th St S	5134	ADT	2001	.02/N	2.000/ S
		6232	ADT	2002		2.000/ S
Army Navy Dr	Eads St S	13642	ADT	2002	.06/E	2.000/SE
S Carlin Springs Rd	1st St S	29077	ADT	2001	.02/N	4.000/SW
7th St S	S Lincoln St	2119	ADT	2001	.04/E	2.000/SW
Army Navy Dr	S Hayes St	10283	ADT	2001	.03/W	2.000/SE
S Carlin Springs Rd	1st St S	28007	ADT	1997	.03/S	4.000/SW
S Fern St	I-395	7000	AADT	2002	.04/NE	2.000/SE
S Manchester St	1st St S	9383	ADT	2001	.03/S	4.000/SW
I-395	S Joyce St	3625	ADT	2002	.12/NE	2.000/ S



Prepared On: Fri Jul 10, 2009

Project Code:

Prepared For:

Page 54 Of 136

Claritas Tech Support: 1 800 866 6511

© 2009 CLARITAS INC. All rights reserved.

Prepared By:



Traffic Volumes With Map

Radius 3: 1525 WILSON BLVD, ARLINGTON, VA 22209-2411, 0.00 - 5.00 Miles

Street	Cross Street	Traffic Count	Type of Count	Count Year	Cross Street Dist/Dir	Area Dist/Dir
Army Navy Dr	S Joyce St	6280	ADT	2002	.04/W	2.000/ S
I-395	Eads St S	154000	AADT	2002	.02/E	2.000/SE
1st St SW	V St SW	2000	AAWDT	1999	.09/S	4.000/SE
I-395	Jefferson Davis Hwy	5338	ADT	2001	.13/W	2.000/SE
Arlington Blvd	Kelsey Ct	1230	ADT	2001	.03/NW	4.000/SW
7th St S	S Highland St	2889	ADT	2002	.03/E	2.000/SW
2nd St SW	T St SW	2300	AAWDT	1999	.08/N	4.000/SE
Washington Blvd	I-395	43000	AADT	2002	.16/SW	2.000/ S
Arlington Blvd	Kelsey Ct	53000	AADT	2002	.12/E	4.000/SW
Patrick Henry Dr	Greenwood Dr	13000	AADT	2002	.04/SW	4.000/SW
Arlington Blvd	N Edison St	62000	AADT	2002	.03/W	3.000/SW
S Capitol St SE	Frederick Douglass Brg	69300	AAWDT	1999	.12/NW	4.000/SE
Columbia Pike	S Oak St	13000	AADT	2002	.05/SW	2.000/ S
Patrick Henry Dr	Arlington Blvd	14000	AADT	2000	.1/NE	4.000/SW
S Glebe Rd	5th St S	35000	AADT	2002	0/NW	2.000/SW
S Orme St	S Southgate Rd	3540	ADT	2002	.07/N	2.000/ S
N Carlin Springs Rd	1st St N	10942	ADT	2002	.02/NE	3.000/SW
Leesburg Pike	Patrick Henry Dr	44000	AADT	2002	.18/SE	5.000/SW
I-395	Boundary Dr	205000	AADT	2002	.12/NE	2.000/SE
Washington Blvd	Columbia Pike	51000	AADT	2002	.06/NE	2.000/ S
Frederick Douglass Brg	S Capitol St SE	59000	AAWDT	2002	.17/SE	4.000/SE
S Joyce St	Washington Blvd	7856	ADT	2002	.11/SE	2.000/ S
1st Pl N	N Carlin Springs Rd	17000	AADT	2002	.01/NW	3.000/SW
2nd St S	S Ivy St	5371	ADT	2002	.02/SW	2.000/SW
S Southgate Rd	S Oak St	2409	ADT	2002	.26/W	2.000/ S
Potomac Ave SW	Half St SW	1800	AAWDT	1999	.03/NE	4.000/SE
Boundary Dr	I-395	6312	ADT	2001	.07/E	2.000/SE



Prepared On: Fri Jul 10, 2009

Project Code:

Prepared For:

Page 55 Of 136

Claritas Tech Support: 1 800 866 6511

© 2009 CLARITAS INC. All rights reserved.

Prepared By:



Traffic Volumes With Map

Radius 3: 1525 WILSON BLVD, ARLINGTON, VA 22209-2411, 0.00 - 5.00 Miles

Street	Cross Street	Traffic Count	Type of Count	Count Year	Cross Street Dist/Dir	Area Dist/Dir
S Fillmore St	2nd St S	14298	ADT	2001	.05/N	2.000/SW
Washington Blvd	Tencza Ter	68000	AADT	2002	.08/NW	2.000/ S
Potomac Ave SW	Half St SW	2100	AAWDT	1996	.03/SW	4.000/SE
Patrick Henry Dr	Arlington Blvd	16000	AADT	2002	.13/S	4.000/SW
S Court House Rd	4th St S	6083	ADT	2002	.03/S	2.000/ S
2nd St SW	Q St SW	2300	AAWDT	2002	.01/S	4.000/SE
Willston Dr		14000	AADT	2002		4.000/SW
2nd St S	S Barton St	5900	AADT	2002	.03/E	2.000/ S
1st St SW	Q St SW	3700	AAWDT	2002	.02/S	4.000/SE
Potomac Ave SE	Frederick Douglass Brg	2000	AAWDT	2002	.04/SW	4.000/SE
Officer Kevin Welsh Memorial Brg	I-295	93300	AAWDT	2002	.06/SE	5.000/ E
Jefferson Davis Hwy	I-395	63000	AADT	2002	.35/S	2.000/SE
2nd St S	S Adams St	6545	ADT	2001	.01/W	2.000/ S
2nd St S	S Court House Rd	12298	ADT	2002	.03/W	2.000/ S
Willston Dr		7200	AADT	2002		4.000/ W
S Court House Rd	2nd St S	6379	ADT	2002	.03/S	2.000/ S
Arlington Blvd	N Jackson St	65000	AADT	2002	.05/W	2.000/SW
P St SW	3rd St SW	8200	AAWDT	2002	.02/W	4.000/SE
P St SW	3rd Ave	11400	AAWDT	2002	.01/E	3.000/SE
I-395	George Washington Memorial Pky	209000	AADT	2002	.04/SW	2.000/SE
John Marshall Dr		12000	AADT	2002		4.000/ W
N George Mason Dr	4th St N	12438	ADT	2001	.04/SE	2.000/SW
Canal St SW	2nd St SW	3100	AAWDT	1999	.01/S	4.000/SE
Wilson Blvd	Roosevelt Blvd	18000	AADT	2002	.1/E	5.000/ W
N Pershing Dr	N Thomas St	7200	AADT	2002	.02/SW	2.000/SW
E Broad St	Arlington Blvd	23000	AADT	2002	.03/SE	5.000/ W
S Capitol St SE	O St SW	58600	AAWDT	2002	.01/S	4.000/SE



Prepared On: Fri Jul 10, 2009

Project Code:

Prepared For:

Page 56 Of 136

Claritas Tech Support: 1 800 866 6511

© 2009 CLARITAS INC. All rights reserved.

Prepared By:



Traffic Volumes With Map

Radius 3: 1525 WILSON BLVD, ARLINGTON, VA 22209-2411, 0.00 - 5.00 Miles

Street	Cross Street	Traffic Count	Type of Count	Count Year	Cross Street Dist/Dir	Area Dist/Dir
Hillwood Ave		11000	AADT	2002		5.000/ W
1st St SW	O St SW	2600	AAWDT	2002	.02/S	4.000/SE
Hillwood Ave		16000	AADT	2002		5.000/ W
Wilson Blvd	Arlington Blvd	22055	ADT	1995	.37/W	4.000/ W
Wilson Blvd	N Madison St	9613	ADT	2002	.03/E	4.000/ W
Washington Blvd	Pentagon Access Rd	70000	AADT	2002	.13/S	2.000/SE
N Carlin Springs Rd	N Edison St	10053	ADT	2002	.04/W	3.000/SW
South St	Arlington Blvd	2900	AADT	2002	.24/SW	5.000/ W
N Fillmore St	Arlington Blvd	4364	ADT	2001	.04/SE	2.000/SW
South St	Arlington Blvd	3500	AADT	2002	.26/SW	5.000/ W
N Glebe Rd	N Pershing Dr	37000	AADT	2002	.03/SE	2.000/SW
		27000	AADT	2000		5.000/ W
N Henderson Rd	N Thomas St	9300	AADT	2002	.03/NE	2.000/SW
N McKinley Rd	Wilson Blvd	3816	ADT	2002	.05/S	4.000/ W
S Roosevelt St	Hillwood Ave	4600	AADT	2002	.02/SW	5.000/ W
Arlington Blvd	Washington Blvd	61000	AADT	2002	.12/NE	1.000/ S
N Pershing Dr	N Oakland St	9100	AADT	2002	.02/SW	2.000/SW
Hillwood Ave	Shady Ln	9100	AADT	2002	.05/SE	5.000/ W
I-395	United States Highway 1	250000	AAWDT	1996	.28/NE	2.000/SE
N Henderson Rd	N Thomas St	11000	AADT	2002	.06/SW	2.000/SW
4th St SW	N St SW	12100	AAWDT	2002	.05/S	3.000/SE
Roosevelt Blvd	Wilson Blvd	21000	AADT	2000	.15/S	4.000/ W
Church Pl	E Broad St	34000	AADT	1996	0/SW	5.000/ W
N Roosevelt St	Roosevelt Blvd	3200	AADT	2002	.28/NE	5.000/ W
N Highland St	2nd Rd N	600	AADT	2002	.03/N	2.000/SW
N Oxford St	5th St N	554	ADT	2001	.02/N	2.000/SW
1st St SE	M St SE	15000	MPSI Estimate	1993	.01/N	4.000/ E



Prepared On: Fri Jul 10, 2009

Project Code:

Prepared For:

Page 57 Of 136

Claritas Tech Support: 1 800 866 6511

© 2009 CLARITAS INC. All rights reserved.

Prepared By:



Traffic Volumes With Map

Radius 3: 1525 WILSON BLVD, ARLINGTON, VA 22209-2411, 0.00 - 5.00 Miles

Street	Cross Street	Traffic Count	Type of Count	Count Year	Cross Street Dist/Dir	Area Dist/Dir
Carrollsborg Pl SW	M St SW	4300	AAWDT	1997	.01/N	4.000/ E
M St SW	3rd St SW	19200	AAWDT	2002	.05/E	3.000/ E
M St SW	6th St SW	26100	AAWDT	2002	.06/W	3.000/SE
M St SE	5th St SE	12200	AAWDT	2002	.03/W	4.000/ E
M St SE	11th St SE	4600	AAWDT	2002	.03/E	5.000/ E
N Glebe Rd	N Randolph St	20028	ADT	2001	.04/NW	2.000/SW
Potomac Ave SE	8th St SE	2200	AAWDT	2002	.04/NW	4.000/ E
Washington Blvd	N Barton St	18570	ADT	2001	.02/NW	1.000/SW
Roosevelt Blvd	N Roosevelt St	20000	AADT	2002	.1/N	4.000/ W
S Capitol St SE	M St SE	54400	AAWDT	2002	.02/S	4.000/ E
Wilson Blvd	N Harrison St	18551	ADT	2001	.01/SW	3.000/SW
		3600	AADT	2000		4.000/ W
L St SE	9th St SE	2200	AAWDT	2002	.01/W	5.000/ E
Southeast Fwy	12th St SE	44600	AAWDT	1999	.13/W	5.000/ E
L St SE	10th St SE	4800	AAWDT	2002	.03/W	5.000/ E
N Carlin Springs Rd	N Tazewell St	13139	ADT	2002	.03/NE	2.000/SW
8th St SE	Potomac Ave SE	10700	AAWDT	2002	.01/S	4.000/ E
N George Mason Dr	N Bluemont Dr	11807	ADT	2002	.05/NW	3.000/SW
E Broad St	Noland St	23000	AADT	2002	.04/NW	5.000/ W
6th St SW	K St SW	3300	AAWDT	2002	.06/N	3.000/ E
I-295	11th St SE	6000	MPSI Estimate	1993	.02/NE	5.000/ E
N Roosevelt St	Roosevelt Blvd	3100	AADT	2002	.09/NE	4.000/ W
Water St SW	L St SW	27100	AAWDT	2002	.01/NW	3.000/SE
Washington Blvd	State Route 110	40000	AADT	2002	.1/S	2.000/SE
I-395	United States Highway 1	250000	AAWDT	2002	.01/NE	2.000/SE
Arlington Blvd	2nd St N	61781	ADT	1999	.02/NW	1.000/ S
N Pollard St	5th Pl N	1300	AADT	2002	.02/S	2.000/SW



Prepared On: Fri Jul 10, 2009

Project Code:

Prepared For:

Page 58 Of 136

Claritas Tech Support: 1 800 866 6511

© 2009 CLARITAS INC. All rights reserved.

Prepared By:



Traffic Volumes With Map

Radius 3: 1525 WILSON BLVD, ARLINGTON, VA 22209-2411, 0.00 - 5.00 Miles

Street	Cross Street	Traffic Count	Type of Count	Count Year	Cross Street Dist/Dir	Area Dist/Dir
Washington Blvd	N Cleveland St	25000	MPSI Estimate	1995	0/NW	1.000/SW
K St SE	7th St SE	5600	AAWDT	2002	.09/E	4.000/ E
N Roosevelt St	Roosevelt Blvd	21000	AADT	2002	.02/SE	4.000/ W
11th St SE	K St SE	10600	AAWDT	2002	.01/S	5.000/ E
Potomac Ave SE	13th St SE	5600	AAWDT	2002	.06/NE	5.000/ E
7th St SW	Maine Ave SW	7800	AAWDT	1999	.02/SW	3.000/ E
Patrick Henry Dr	N Patrick Henry Dr	5978	ADT	2002	.02/W	4.000/ W
Water St SW	7th St SW	28000	AAWDT	2002	.06/SE	3.000/ E
I-395	United States Highway 1	188100	AAWDT	2002	.03/NW	2.000/SE
George Washington Memorial Pky	Arlington Memorial Brg	69000	AAWDT	2002	.66/NW	2.000/SE
N Roosevelt St	Roosevelt Blvd	23456	ADT	2001	.05/S	4.000/ W
N Randolph St	Wilson Blvd	10582	ADT	2002	.04/N	2.000/SW
I St SE	11th St SE	5000	AAWDT	2002	.02/E	5.000/ E
I St SE	10th St SE	6500	AAWDT	2002	.02/E	4.000/ E
I St SW	7th St SW	5900	AAWDT	2002	.05/W	3.000/ E
I St SE	7th St SE	6000	AAWDT	2002	.03/W	4.000/ E
I St SE	8th St SE	8000	AAWDT	2002	.03/W	4.000/ E
I St SW	1st St SW	4900	AAWDT	1999	.02/W	4.000/ E
I St SE	Half St SE	9400	AAWDT	2002	.02/W	4.000/ E
I St SW	6th St SW	6600	AAWDT	2002	.02/W	3.000/ E
I St SE	Half St SE	5100	AAWDT	2002	.05/E	4.000/ E
I St SW	S Capitol St SE	8600	AAWDT	2002	.04/E	4.000/ E
I St SE	Virginia Ave SE	3400	AAWDT	1999	.01/NE	4.000/ E
14th St SE	Ives Pl SE	900	AAWDT	1999	.02/S	5.000/ E
N Roosevelt St	12th St N	11085	ADT	2002	.01/NE	4.000/ W
I St SE	6th St SE	1500	AAWDT	2002	.05/W	4.000/ E
I-66	N George Mason Dr	114000	AADT	2002	.03/E	3.000/ W



Prepared On: Fri Jul 10, 2009

Project Code:

Prepared For:

Page 59 Of 136

Claritas Tech Support: 1 800 866 6511

© 2009 CLARITAS INC. All rights reserved.

Prepared By:



Traffic Volumes With Map

Radius 3: 1525 WILSON BLVD, ARLINGTON, VA 22209-2411, 0.00 - 5.00 Miles

Street	Cross Street	Traffic Count	Type of Count	Count Year	Cross Street Dist/Dir	Area Dist/Dir
Boundary Dr	George Washington Memorial Pky	5053	ADT	2001	.05/W	1.000/SE
Potomac Ave SE	Ives Pl SE	8400	AAWDT	2002	.04/SW	5.000/ E
4th St SW	I St SW	11400	AAWDT	2002	.04/S	3.000/ E
Wilson Blvd	N Taylor St	11706	ADT	2001	.06/E	2.000/SW
N Pershing Dr	N Edgewood St	9004	ADT	2001	.02/NE	1.000/SW
7th St SW	H St SW	11400	AAWDT	2002	.02/N	3.000/ E
N Pershing Dr	N Edgewood St	15000	MPSI Estimate	1995	0/W	1.000/SW
N Fillmore St	7th St N	859	ADT	2001	.03/NE	1.000/SW
8th St SE	G St SE	11100	AAWDT	2002	.07/N	4.000/ E
15th St SE	Potomac Ave SE	1400	AAWDT	2002	.05/N	5.000/ E
N Stuart St	9th St N	5500	AADT	2002	.04/N	2.000/SW
N Quincy St	9th St N	10000	AADT	2002	.04/N	2.000/SW
N Pershing Dr	N Barton St	6400	AADT	2002	.02/E	1.000/SW
6th St SE	Ellen Wilson Pl SE	3400	AAWDT	2002	.03/N	4.000/ E
I St SE	3rd St SE	7200	AAWDT	2002	.04/W	4.000/ E
9th St SW	10th St SW	8600	AAWDT	2002	.03/NE	3.000/ E
11th St SE	G St SE	9000	AAWDT	2002	.04/N	5.000/ E
State Route 110	The Esplanade	69000	AADT	2002	.27/NW	1.000/SE
4th St SE	I St SE	2600	AAWDT	2002	.02/S	4.000/ E
9th St N	N Stafford St	4400	AADT	2002	.03/E	2.000/SW
N Cherry St		2300	AADT	2000		5.000/ W
Washington Blvd	N Edgewood St	37646	ADT	2000	.11/NW	1.000/SW
Maine Ave SW	9th St SW	25000	AAWDT	1996	.06/SE	3.000/ E
Pennsylvania Ave SE	G St SE	30360	AADT	1993	.04/NW	5.000/ E
N Tuckahoe St	16th St N	502	ADT	2001	.02/NW	4.000/ W
N Barton St	N Pershing Dr	3600	AADT	2002	.06/S	1.000/SW
G St SE	Pennsylvania Ave SE	15600	AAWDT	2002	.05/E	5.000/ E



Prepared On: Fri Jul 10, 2009

Project Code:

Prepared For:

Page 60 Of 136

Claritas Tech Support: 1 800 866 6511

© 2009 CLARITAS INC. All rights reserved.

Prepared By:



Traffic Volumes With Map

Radius 3: 1525 WILSON BLVD, ARLINGTON, VA 22209-2411, 0.00 - 5.00 Miles

Street	Cross Street	Traffic Count	Type of Count	Count Year	Cross Street Dist/Dir	Area Dist/Dir
G St SE	14th St SE	2300	AAWDT	2002	.05/W	5.000/ E
Maine Ave SW	Dwight D Eisenhower Fwy	24200	AAWDT	2002	.11/NW	3.000/ E
Southeast Fwy	S Capitol St SE	84800	AAWDT	2002	.07/W	4.000/ E
E Columbia St	Noland St	2900	AADT	2002	.12/W	5.000/ W
N Highland St	8th St N	2100	AADT	2002	.03/N	1.000/SW
N Nelson St	Wilson Blvd	23379	AADT	1995	.01/N	2.000/SW
3rd St SE	G St SE	3100	AAWDT	2002	.01/S	4.000/ E
16th St N	N Tuckahoe St	3129	ADT	2001	.02/E	5.000/ W
6th St SE	G St SE	5600	AAWDT	2002	.03/S	4.000/ E
Pennsylvania Ave SE	13th St SE	49100	AAWDT	2002	.04/SE	5.000/ E
4th St SE	G St SE	3000	AAWDT	2002	.03/S	4.000/ E
7th St SE	G St SE	16300	AAWDT	2002	.03/S	4.000/ E
Southeast Fwy	S Capitol St SE	118000	AAWDT	1997	.03/E	4.000/ E
11th St SE	G St SE	8800	AAWDT	2002	.04/S	5.000/ E
N Fairfax Dr	N Abingdon St	17556	ADT	2001	.08/W	2.000/ W
E Columbia St	Noland St	2633	ADT	1995	.08/SE	5.000/ W
New Jersey Ave SE	Virginia Ave SE	3000	AAWDT	2002	.04/S	4.000/ E
N Cherry St		2145	ADT	1995		5.000/ W
8th St SE	E St SE	10400	AAWDT	2002	.04/N	4.000/ E
N Fairfax Dr	N Randolph St	9800	AADT	2000	.04/W	2.000/SW
Dwight D Eisenhower Fwy	7th St SW	193800	AAWDT	2001	.05/E	3.000/ E
Dwight D Eisenhower Fwy	7th St SW	204700	AAWDT	1997	.09/W	3.000/ E
15th St SE	E St SE	2800	AAWDT	2002	.03/N	5.000/ E
South Carolina Ave SE	3rd St SE	2400	AAWDT	1996	.02/W	4.000/ E
Washington Blvd	9th St N	17629	ADT	2001	.01/SE	1.000/SW
Maine Ave SW	14th St SW	56400	AAWDT	2002	.09/NW	3.000/ E
S Capitol St SE	Virginia Ave SE	37600	AAWDT	1999	.03/S	4.000/ E



Prepared On: Fri Jul 10, 2009

Project Code:

Prepared For:

Page 61 Of 136

Claritas Tech Support: 1 800 866 6511

© 2009 CLARITAS INC. All rights reserved.

Prepared By:



Traffic Volumes With Map

Radius 3: 1525 WILSON BLVD, ARLINGTON, VA 22209-2411, 0.00 - 5.00 Miles

Street	Cross Street	Traffic Count	Type of Count	Count Year	Cross Street Dist/Dir	Area Dist/Dir
Dwight D Eisenhower Fwy	Southeast Fwy	117700	AAWDT	2002	.02/S	3.000/ E
N Van Buren St		1377	ADT	2001		5.000/ W
3rd St SE	South Carolina Ave SE	5200	AAWDT	1996	.03/S	4.000/ E
N Cherry St		1000	AADT	2002		5.000/ W
N Stafford St	N Fairfax Dr	5300	AADT	2002	.06/S	2.000/SW
8th St SE	E St SE	5200	AAWDT	1996	.02/S	4.000/ E
Pennsylvania Ave SE	11th St SE	33000	AAWDT	2002	.03/SE	5.000/ E
12th St SW	D St SW	9700	AAWDT	1999	.08/N	3.000/ E
Ohio Dr SW	Maine Ave SW	53200	AAWDT	2001	.04/N	2.000/ E
E St SE	3rd St SE	2200	AAWDT	2002	.04/W	4.000/ E
Kentucky Ave SE	E St SE	3700	AAWDT	2002	.04/SE	5.000/ E
N Ohio St	14th St N	3600	AADT	2002	.03/N	4.000/ W
15th St SE	E St SE	3100	AAWDT	1996	.03/S	5.000/ E
7th St SW	E St SW	16800	AAWDT	2002	.01/S	3.000/ E
Pennsylvania Ave SE	10th St SE	22600	Old Study	1993	.03/SE	4.000/ E
E Columbia St	Noland St	3100	AADT	2002	.26/SE	5.000/ W
3rd St SE	E St SE	4600	AAWDT	2002	.02/S	4.000/ E
New Jersey Ave SE	Ivy St SE	2800	AAWDT	2002	.03/N	4.000/ E
N George Mason Dr	11th St N	10528	ADT	2002	.05/SE	3.000/ W
Arlington Blvd	10th St N	47000	AADT	2000	.06/N	1.000/SW
Washington Blvd	Patrick Henry Dr	26000	AADT	2002	.06/SE	4.000/ W
North Carolina Ave SE	1st St SE	9800	AAWDT	2002	.08/SW	4.000/ E
N Glebe Rd	11th St N	33000	AADT	2002	.04/S	2.000/ W
Wilson Blvd	N Jackson St	18703	ADT	1999	.02/SW	1.000/SW
D St SE	Guetlet Ct SE	4100	AAWDT	2002	.04/E	5.000/ E
I-66	Washington Blvd	86000	AADT	2002	.08/NE	3.000/ W
10th St N	N Daniel St	11000	AADT	2002	.02/E	1.000/SW



Prepared On: Fri Jul 10, 2009

Project Code:

Prepared For:

Page 62 Of 136

Claritas Tech Support: 1 800 866 6511

© 2009 CLARITAS INC. All rights reserved.

Prepared By:



Traffic Volumes With Map

Radius 3: 1525 WILSON BLVD, ARLINGTON, VA 22209-2411, 0.00 - 5.00 Miles

Street	Cross Street	Traffic Count	Type of Count	Count Year	Cross Street Dist/Dir	Area Dist/Dir
S Capitol St SE	D St SE	2800	AAWDT	1997	.06/N	4.000/ E
D St SE	4th St SE	1000	AAWDT	1999	.02/W	4.000/ E
D St SE	5th St SE	900	AAWDT	1997	.03/W	4.000/ E
11th St SE	D St SE	6900	AAWDT	2002	.01/S	5.000/ E
D St SW	12th St SW	2600	AAWDT	2002	.03/W	3.000/ E
19th St N	N Underwood St	2600	AADT	2002	.03/W	5.000/ W
Washington Blvd	N Garfield St	22000	AADT	2002	.02/NW	1.000/SW
6th St SE	D St SE	5900	AAWDT	2002	.02/S	4.000/ E
Virginia Ave SW	D St SW	9900	AAWDT	2002	.04/NW	3.000/ E
D St SW	9th St SW	13400	AAWDT	2002	.05/W	3.000/ E
N Fillmore St	10th St N	3125	ADT	2001	.05/SE	1.000/SW
N Quincy St	Washington Blvd	11000	AADT	2002	.07/N	2.000/ W
D St SW	13th St SW	3900	AAWDT	2002	.03/W	3.000/ E
D St SW	13th St SW	8900	AAWDT	1997	.06/E	2.000/ E
Wilson Blvd	10th St N	11431	ADT	2001	.05/SW	1.000/SW
N Fairfax Dr	N Kenmore St	2531	ADT	2001	.1/SW	1.000/SW
N Highland St	10th Rd N	3600	AADT	2002	0/S	1.000/SW
D St SE	Rumsey Ct SE	4200	AAWDT	2002	.01/W	4.000/ E
D St SE	2nd St SE	2700	AAWDT	1997	.03/W	4.000/ E
D St SW	Canal St SW	5900	AAWDT	2002	.04/W	4.000/ E
D St SE	S Capitol St SE	6300	AAWDT	2002	.04/W	4.000/ E
Washington Blvd	N Buchanan St	13000	AADT	2002	.02/NE	3.000/ W
Pennsylvania Ave SE	7th St SE	31000	AAWDT	2002	.07/SE	4.000/ E
8th St SE	D St SE	10000	AAWDT	2002	.04/S	4.000/ E
N Kirkwood Rd	N Jackson St	2431	ADT	2001	.04/S	2.000/SW
		28400	AAWDT	2002		3.000/ E
		42688	AADT	1993		2.000/ E



Prepared On: Fri Jul 10, 2009

Project Code:

Prepared For:

Page 63 Of 136

Claritas Tech Support: 1 800 866 6511

© 2009 CLARITAS INC. All rights reserved.

Prepared By:



Traffic Volumes With Map

Radius 3: 1525 WILSON BLVD, ARLINGTON, VA 22209-2411, 0.00 - 5.00 Miles

Street	Cross Street	Traffic Count	Type of Count	Count Year	Cross Street Dist/Dir	Area Dist/Dir
12th St SW	D St SW	9900	AAWDT	2002	.02/S	3.000/ E
New Jersey Ave SE	D St SE	2300	AAWDT	2002	.02/S	4.000/ E
3rd St SE	North Carolina Ave SE	3100	AAWDT	2002	.02/S	4.000/ E
Washington Blvd	N Stafford St	18164	ADT	2001	.01/W	2.000/ W
N Barton St	11th St N	5500	AADT	2002	.04/N	1.000/SW
4th St SE	North Carolina Ave SE	6000	MPSI Estimate	1993	.01/N	4.000/ E
N Westmoreland St	19th Rd N	2200	AADT	2002	.03/SE	5.000/ W
16th St N	N Patrick Henry Dr	3200	AADT	2002	.03/E	3.000/ W
7th St SW	Virginia Ave SW	15548	AADT	1993	.01/S	3.000/ E
North Carolina Ave SE	4th St SE	5800	AAWDT	2002	.02/SW	4.000/ E
N Washington St	Gresham Pl	25000	AADT	2002	.05/NE	5.000/ W
15th St SE	C St SE	3700	AAWDT	2002	.03/S	5.000/ E
Washington Blvd	Wilson Boulevard Cir	19478	ADT	2001	.05/NE	1.000/SW
Pennsylvania Ave SE	North Carolina Ave SE	28800	AAWDT	2002	.03/NW	4.000/ E
Washington Blvd	N Nelson St	33000	AADT	2002	.04/E	2.000/ W
C St SW	13th St SW	14700	AAWDT	2002	.04/W	3.000/ E
C St SW	13th St SW	7000	AAWDT	1999	.02/E	2.000/ E
C St SE	3rd St SE	2800	AAWDT	2002	.03/W	4.000/ E
C St SE	S Capitol St SE	7700	AAWDT	2002	.04/W	4.000/ E
C St SE	2nd St SE	5600	AAWDT	2001	.03/W	4.000/ E
C St SW	4th St SW	4800	AAWDT	2002	.05/W	3.000/ E
C St SW	3rd Ave SW	5200	AAWDT	2002	.03/W	3.000/ E
Maine Ave SW	Independence Ave SW	44100	AAWDT	2002	.08/NW	2.000/ E
North Carolina Ave SE	Pennsylvania Ave SE	4800	AAWDT	2002	.02/SW	4.000/ E
Raoul Wallenberg Pl SW	Independence Ave SW	18100	AAWDT	2002	.11/N	2.000/ E
George Washington Memorial Pky	Arlington Blvd	36868	ADT	2001	.18/NW	1.000/SE
N Highland St	Clarendon Blvd	7712	ADT	2001	.03/N	1.000/SW



Prepared On: Fri Jul 10, 2009

Project Code:

Prepared For:

Page 64 Of 136

Claritas Tech Support: 1 800 866 6511

© 2009 CLARITAS INC. All rights reserved.

Prepared By:



Traffic Volumes With Map

Radius 3: 1525 WILSON BLVD, ARLINGTON, VA 22209-2411, 0.00 - 5.00 Miles

Street	Cross Street	Traffic Count	Type of Count	Count Year	Cross Street Dist/Dir	Area Dist/Dir
I-66	N Sycamore St	107000	AADT	2002	.12/E	5.000/ W
3rd Ave SW	C St SW	6200	AAWDT	2002	.02/S	3.000/ E
N Kirkwood Rd	Washington Blvd	3591	ADT	2001	.05/S	1.000/SW
Maryland Ave SW	7th St SW	2800	AAWDT	2002	.04/W	3.000/ E
12th St SW	C St SW	11100	AAWDT	2002	.04/S	3.000/ E
Canal St SW	2nd Ave SW	28000	AAWDT	1996	.05/NW	3.000/ E
N Quincy St	Washington Blvd	12000	AADT	2002	.04/S	2.000/ W
Lee Hwy	N Westmoreland St	27570	ADT	2001	.01/NE	5.000/ W
14th St SW	C St SW	56800	AAWDT	2002	.05/S	2.000/ E
S Capitol St SE	C St SE	3000	AAWDT	1997	.04/S	4.000/ E
Arlington Memorial Brg	George Washington Memorial Pky	73000	AAWDT	2002	.08/SW	1.000/SE
18th St N	N Longfellow St	2658	ADT	2002	.02/E	4.000/ W
N Lexington St	18th St N	2365	ADT	2002	.03/N	4.000/ W
8th St SE	C St SE	11200	AAWDT	2002	.04/S	4.000/ E
New Jersey Ave SE	C St SE	2800	AAWDT	2002	.05/S	4.000/ E
1st St SW	C St SW	10300	AAWDT	2002	.05/S	3.000/ E
7th St SW	Maryland Ave SW	12900	AAWDT	2002	.03/S	3.000/ E
N Sycamore St	Washington Blvd	15797	ADT	2001	.04/NE	4.000/ W
North Carolina Ave SE	6th St SE	6700	AAWDT	2002	.06/SW	4.000/ E
16th St N	N Harrison St	2000	AADT	2002	.06/E	3.000/ W
6th St SE	North Carolina Ave SE	4600	AAWDT	2002	.03/S	4.000/ E
Independence Ave SW	Daniel French Dr SW	34100	AAWDT	2002	.18/W	2.000/ E
N George Mason Dr	15th St N	9802	ADT	2002	.04/S	3.000/ W
Pennsylvania Ave SE	3rd St SE	35900	AAWDT	2002	.02/SE	4.000/ E
18th St N	N Kentucky St	2900	AADT	2002	.02/SE	3.000/ W
Lee Hwy	N Fairfax Dr	25000	AADT	2002	.01/SW	5.000/ W
Massachusetts Ave SE	15th St SE	4800	AAWDT	2002	.02/SE	5.000/ E



Prepared On: Fri Jul 10, 2009

Project Code:

Prepared For:

Page 65 Of 136

Claritas Tech Support: 1 800 866 6511

© 2009 CLARITAS INC. All rights reserved.

Prepared By:



Traffic Volumes With Map

Radius 3: 1525 WILSON BLVD, ARLINGTON, VA 22209-2411, 0.00 - 5.00 Miles

Street	Cross Street	Traffic Count	Type of Count	Count Year	Cross Street Dist/Dir	Area Dist/Dir
Clarendon Blvd	N Garfield St	14199	ADT	2001	.02/S	1.000/SW
Ohio Dr SW	Lincoln Memorial Cir	4500	AAWDT	2002	.07/N	1.000/ E
13th St N	N Hudson St	2401	ADT	2001	.02/NE	1.000/ W
North Carolina Ave SE	7th St SE	5300	AAWDT	2002	.01/SW	4.000/ E
Wilson Blvd	N Hartford St	16265	ADT	2001	.01/E	1.000/SW
N Harrison St	16th Rd N	2333	ADT	2001	.02/NW	3.000/ W
Independence Ave SW	Dwight D Eisenhower Fwy	37500	AAWDT	1997	.06/W	3.000/ E
Independence Ave SW	3rd Ave SW	35000	AAWDT	1996	.02/W	3.000/ E
Independence Ave SW	Maryland Ave SW	23400	AAWDT	2002	.02/W	3.000/ E
Independence Ave SW	14th St SW	34000	AAWDT	2002	.1/W	2.000/ E
Independence Ave SW	9th St SW	43240	AADT	1993	.07/E	3.000/ E
Independence Ave SW	7th St SW	23400	AAWDT	2002	.04/W	3.000/ E
Independence Ave SW	6th St SW	23400	AAWDT	2002	.03/W	3.000/ E
Independence Ave SW	9th St SW	27500	AAWDT	2002	.05/W	3.000/ E
N Lexington St	18th Rd N	3300	AADT	2002	.02/N	4.000/ W
Independence Ave SW	Capitol Driveway SW	33120	AADT	1993	.01/E	4.000/ E
Independence Ave SW	Capitol Driveway SW	28300	AAWDT	2002	.03/E	3.000/ E
Independence Ave SE	S New Jersey Ave SE	28700	AAWDT	2002	.03/E	4.000/ E
Independence Ave SE	14th St SE	7400	AAWDT	2002	.05/E	5.000/ E
Independence Ave SE	7th St SE	7500	AAWDT	2002	.01/W	4.000/ E
Independence Ave SE	10th St SE	10000	AAWDT	2002	.02/W	4.000/ E
Independence Ave SE	7th St SE	5500	AAWDT	2002	.03/E	4.000/ E
Independence Ave SE	12th St SE	7100	AAWDT	2002	.04/W	5.000/ E
Independence Ave SE	5th St SE	4600	AAWDT	2002	.02/W	4.000/ E
Independence Ave SE	8th St SE	8000	AAWDT	2002	.02/W	4.000/ E
Independence Ave SE	S New Jersey Ave SE	27700	AAWDT	2002	.06/W	4.000/ E
Independence Ave SE	2nd St SE	25600	AAWDT	2002	.06/E	4.000/ E



Prepared On: Fri Jul 10, 2009

Project Code:

Prepared For:

Page 66 Of 136

Claritas Tech Support: 1 800 866 6511

© 2009 CLARITAS INC. All rights reserved.

Prepared By:



Traffic Volumes With Map

Radius 3: 1525 WILSON BLVD, ARLINGTON, VA 22209-2411, 0.00 - 5.00 Miles

Street	Cross Street	Traffic Count	Type of Count	Count Year	Cross Street Dist/Dir	Area Dist/Dir
N Fairfax Dr	Lee Hwy	6700	AADT	2002	.01/SE	5.000/ W
N Stafford St	15th St	3200	AADT	2002	.04/S	2.000/ W
Washington Blvd	24th St N	26000	AADT	2002	.14/NW	5.000/ W
Independence Ave SW	14th St SW	26300	AAWDT	2002	.04/E	2.000/ E
16th St N	N George Mason Dr	7942	ADT	2002	.06/W	3.000/ W
Marshall Dr	S Arlington Ridge Rd	4724	ADT	2002	.03/W	1.000/SE
6th St SE	Independence Ave SE	4800	AAWDT	2002	.01/S	4.000/ E
N Patrick Henry Dr	18th St N	1514	ADT	2002	.02/S	3.000/ W
		24400	AAWDT	1997		3.000/ E
Clarendon Blvd	N Fillmore St	13685	ADT	1999	.03/SW	1.000/SW
14th St SW	Independence Ave SW	58000	AAWDT	2002	.02/S	2.000/ E
1st Ave SW	1st St SW	9900	AAWDT	2002	.03/S	3.000/ E
7th St SW	Independence Ave SW	22200	AAWDT	1997	.03/S	3.000/ E
13th St SE	Kentucky Ave SE	2000	AAWDT	2002	.03/S	5.000/ E
N Fillmore St	Clarendon Blvd	2594	ADT	2001	.03/S	1.000/SW
Raoul Wallenberg Pl SW	Independence Ave SW	21800	AAWDT	2002	.03/S	2.000/ E
N George Mason Dr	16th St N	17471	ADT	1998	.05/SE	3.000/ W
Massachusetts Ave SE	14th St SE	4200	AAWDT	1999	.05/SE	5.000/ E
11th St SE	Independence Ave SE	6000	AAWDT	2002	.05/S	4.000/ E
3rd St SE	A St SE	7000	AAWDT	1996	.03/N	4.000/ E
Arlington Memorial Brg	George Washington Memorial Pky	67528	AADT	1993	.36/SW	1.000/ E
16th St N	N Buchanan St	7900	AADT	2002	.06/E	3.000/ W
North Carolina Ave SE	A St SE	6700	AAWDT	1996	.02/NE	4.000/ E
1st St SE	Capitol Driveway SE	11900	AAWDT	2002	.01/S	4.000/ E
2nd St SE	Independence Ave SE	7400	AAWDT	2002	.07/S	4.000/ E
Jefferson Dr SW	14th St SW	6000	AAWDT	2002	.09/W	2.000/ E
Jefferson Dr SW	14th St SW	6400	AAWDT	2002	.01/E	2.000/ E



Prepared On: Fri Jul 10, 2009

Project Code:

Prepared For:

Page 67 Of 136

Claritas Tech Support: 1 800 866 6511

© 2009 CLARITAS INC. All rights reserved.

Prepared By:



Traffic Volumes With Map

Radius 3: 1525 WILSON BLVD, ARLINGTON, VA 22209-2411, 0.00 - 5.00 Miles

Street	Cross Street	Traffic Count	Type of Count	Count Year	Cross Street Dist/Dir	Area Dist/Dir
Washington Blvd	24th St N	25589	ADT	2001	.03/NW	5.000/ W
N Court House Rd	14th St N	12000	AADT	2002	.05/N	1.000/SW
Jefferson Dr SW	7th St SW	7000	AAWDT	2002	.08/E	3.000/ E
Jefferson Dr SW	7th St SW	6000	AAWDT	2002	.09/W	3.000/ E
15th St N	N Vernon St	2200	AADT	2002	.02/W	2.000/ W
Clarendon Blvd	N Cleveland St	14790	ADT	1999	.02/NE	1.000/SW
Massachusetts Ave SE	13th St SE	5800	AAWDT	2002	.03/NW	5.000/ E
15th St N	N Taylor St	2700	AADT	2002	.04/W	2.000/ W
7th St SW	Jefferson Dr SW	20900	AAWDT	2002	.02/S	3.000/ E
N Fairfax Dr	N Rolfe St	620	AADT	2002	.05/SW	0.000/SW
North Carolina Ave SE	10th St SE	4500	AAWDT	2002	.03/SW	4.000/ E
6th St SE	A St SE	5300	AAWDT	2002	.03/S	4.000/ E
Little Falls Rd	N Winchester St	3986	ADT	2001	.02/SW	5.000/ W
4th St SE	A St SE	6200	AAWDT	2002	.03/S	4.000/ E
14th St SE	A St SE	3900	AAWDT	2002	.04/S	5.000/ E
E Capitol St SE	11th St SE	8700	AAWDT	1999	.03/W	5.000/ E
15th St SE	A St SE	3300	AAWDT	2002	.04/S	5.000/ E
14th St N	N Uhle St	4300	AADT	2002	.02/E	1.000/SW
14th St SW	Jefferson Dr SW	43700	AAWDT	1997	.06/S	2.000/ E
N Tuckahoe St	Lee Hwy	32000	MPSI Estimate	1997	.03/NE	4.000/ W
12th Street Tunl	12th St NW	20500	AAWDT	1997	.05/N	3.000/ E
E Capitol St NE	14th St NE	5500	AAWDT	1997	.05/W	5.000/ E
E Capitol St NE	13th St NE	7900	AAWDT	2002	.07/NW	5.000/ E
E Capitol St NE	15th St NE	5400	AAWDT	2002	.03/W	5.000/ E
E Capitol St NE	1st St NE	9700	AAWDT	2002	.05/W	4.000/ E
E Capitol St NE	6th St NE	5800	AAWDT	2002	.03/W	4.000/ E
E Capitol St NE	6th St NE	5800	AAWDT	1999	.02/E	4.000/ E



Prepared On: Fri Jul 10, 2009

Project Code:

Prepared For:

Page 68 Of 136

Claritas Tech Support: 1 800 866 6511

© 2009 CLARITAS INC. All rights reserved.

Prepared By:



Traffic Volumes With Map

Radius 3: 1525 WILSON BLVD, ARLINGTON, VA 22209-2411, 0.00 - 5.00 Miles

Street	Cross Street	Traffic Count	Type of Count	Count Year	Cross Street Dist/Dir	Area Dist/Dir
N Rhodes St	14th St N	7121	ADT	2002	.02/W	0.000/SW
N Fairfax Dr	Little Falls Rd	9000	AADT	2002	.04/E	5.000/ W
25th St N	I-66	2186	ADT	2001	.02/W	5.000/ W
6th St NE	E Capitol St NE	5800	AAWDT	2002	.02/S	4.000/ E
N Sycamore St	Lee Hwy	4858	ADT	2002	.02/N	4.000/ W
2nd St NE	E Capitol St NE	7000	AAWDT	2002	.02/S	4.000/ E
Washington Blvd	25th St N	2598	ADT	2001	.01/SE	5.000/ W
N Highland St	N Franklin Rd	3800	AADT	2002	.03/N	1.000/ W
N Meade St	14th St N	7315	ADT	2002	.03/S	0.000/SE
N Westmoreland St	N Fairfax Dr	7600	AADT	2002	.02/S	5.000/ W
15th St NE	E Capitol St NE	3800	AAWDT	2002	.04/S	5.000/ E
I-66	N Lincoln St	102000	AADT	2002	.07/E	2.000/ W
Madison Dr NW	14th St NW	8000	AAWDT	2002	.02/E	2.000/ E
14th St NE	E Capitol St NE	2900	AAWDT	2002	.04/S	5.000/ E
16th St N	N Utah St	2592	ADT	2000	999.99/W	2.000/ W
E Capitol St NE	Massachusetts Ave NE	9900	AAWDT	1999	.03/W	5.000/ E
Madison Dr NW	14th St NW	9000	AAWDT	2002	.08/W	2.000/ E
Madison Dr NW	9th St NW	9700	AAWDT	2002	.1/E	3.000/ E
15th St N	N Court House Rd	9616	ADT	2001	.02/E	1.000/SW
N Kirkwood Rd	17th St N	13000	AADT	1993	.05/N	1.000/ W
East Capitol Cir	Pennsylvania Ave NW	13400	AAWDT	2002	.01/SE	3.000/ E
Clarendon Blvd	N Adams St	16706	ADT	1999	.09/SW	1.000/SW
3rd St NW	Madison Dr NW	17000	AAWDT	2002	.01/S	3.000/ E
N Court House Rd	15th St N	9854	ADT	2001	.02/S	1.000/SW
13th St NE	North Carolina Ave NE	3100	AAWDT	2002	.02/S	5.000/ E
Henry Bacon Dr NW	Lincoln Memorial Cir	17400	AAWDT	2002	.08/SW	1.000/ E
12th St NW	12th Street Tunl	20900	AAWDT	2002	.04/S	3.000/ E



Prepared On: Fri Jul 10, 2009

Project Code:

Prepared For:

Page 69 Of 136

Claritas Tech Support: 1 800 866 6511

© 2009 CLARITAS INC. All rights reserved.

Prepared By:



Traffic Volumes With Map

Radius 3: 1525 WILSON BLVD, ARLINGTON, VA 22209-2411, 0.00 - 5.00 Miles

Street	Cross Street	Traffic Count	Type of Count	Count Year	Cross Street Dist/Dir	Area Dist/Dir
4th St NW	Madison Dr NW	7500	AAWDT	2002	.03/S	3.000/ E
23rd St NW	Lincoln Memorial Cir	22000	AAWDT	2002	.06/S	1.000/ E
Wilson Blvd	N Uhle St	10839	ADT	2001	.02/E	1.000/SW
14th St NW	Madison Dr NW	37200	AAWDT	2002	.05/S	2.000/ E
17th St NW	Constitution Ave NW	25100	AAWDT	2002	.06/N	2.000/ E
7th St NW	Madison Dr NW	16100	AAWDT	2002	.05/S	3.000/ E
2nd St NE	A St NE	7000	AAWDT	1999	.02/S	4.000/ E
Clarendon Blvd	N Court House Rd	11102	ADT	2001	.03/W	1.000/SW
Wilson Blvd	N Uhle St	13810	ADT	2001	.02/SE	1.000/SW
Raoul Wallenberg Pl SW	Madison Dr NW	9000	AAWDT	2002	.09/SE	2.000/ E
N Fairfax Dr	N Pierce St	4146	ADT	2002	.06/SW	0.000/ S
N Rhodes St	16th St N	7000	MPSI Estimate	1995	.02/N	0.000/SW
9th St NW	Constitution Ave NW	16500	AAWDT	1999	.04/N	3.000/ E
Massachusetts Ave NE	8th St NE	6900	AAWDT	2001	.04/NW	4.000/ E
I-66	George Washington Memorial Pky	100000	AADT	2002	.05/SE	1.000/SE
3rd St NW	Pennsylvania Ave NW	12000	AAWDT	2002	.01/S	3.000/ E
N Sycamore St	24th St N	5130	ADT	2001	.02/SE	4.000/ W
N Glebe Rd	18th St N	25000	AADT	2002	.04/N	2.000/ W
N Key Blvd	N Danville St	1146	ADT	1998	.02/E	1.000/ W
Constitution Ave NW	3rd St NW	28000	AAWDT	2002	.06/E	3.000/ E
9th St NW	Constitution Ave NW	17600	AAWDT	1997	.02/N	3.000/ E
		12400	AAWDT	2002		5.000/ E
17th St NW	Constitution Ave NW	47000	AAWDT	2002	.01/N	2.000/ E
Constitution Ave NW	3rd St NW	28000	AAWDT	1999	.04/E	3.000/ E
Constitution Ave NE	14th St NE	12000	AAWDT	2002	.02/E	5.000/ E
Constitution Ave NE	2nd St NE	14000	AAWDT	2002	.06/E	4.000/ E
Constitution Ave NE	11th St NE	14600	AAWDT	2002	.01/W	4.000/ E



Prepared On: Fri Jul 10, 2009

Project Code:

Prepared For:

Page 70 Of 136

Claritas Tech Support: 1 800 866 6511

© 2009 CLARITAS INC. All rights reserved.

Prepared By:



Traffic Volumes With Map

Radius 3: 1525 WILSON BLVD, ARLINGTON, VA 22209-2411, 0.00 - 5.00 Miles

Street	Cross Street	Traffic Count	Type of Count	Count Year	Cross Street Dist/Dir	Area Dist/Dir
Constitution Ave NE	3rd St NE	6000	AAWDT	2002	.02/W	4.000/ E
Constitution Ave NE	1st St NE	12900	AAWDT	2002	.1/E	4.000/ E
Constitution Ave NW	New Jersey Ave NW	12900	AAWDT	1999	.05/W	4.000/ E
United States Highway 50	23rd St NW	18600	AAWDT One-w	1997	.03/E	1.000/ E
Wilson Blvd	N Troy St	12950	ADT	2002	.04/NE	0.000/SW
Constitution Ave NW	7th St NW	29000	AAWDT	2002	.05/W	3.000/ E
Constitution Ave NW	9th St NW	31200	AAWDT	2002	.04/W	3.000/ E
Constitution Ave NW	10th St NW	32300	AAWDT	2002	.04/W	3.000/ E
Constitution Ave NW	East Capitol Cir	12200	AAWDT	2002	.04/E	3.000/ E
Constitution Ave NW	3rd St NW	30000	AAWDT	2002	.02/W	3.000/ E
Constitution Ave NW	Dwight D Eisenhower Fwy	28704	AADT	1993	.01/E	3.000/ E
Constitution Ave NW	14th St NW	32700	AAWDT	2002	.03/E	2.000/ E
Constitution Ave NW	12th St NW	30900	AAWDT	2002	.1/E	2.000/ E
Constitution Ave NW	Louisiana Ave NW	20000	AAWDT	2002	.01/W	3.000/ E
Constitution Ave NW	Ellipse Rd NW	35000	AAWDT	2002	.06/E	2.000/ E
Constitution Ave NW	16th St NW	35000	AAWDT	2002	.05/E	2.000/ E
Constitution Ave NW	21st St NW	42000	AAWDT	2002	.02/E	1.000/ E
Constitution Ave NW	19th St NW	43000	AAWDT	2002	.01/E	2.000/ E
Constitution Ave NW	22nd St NW	30000	AAWDT	2002	.01/E	1.000/ E
Clarendon Blvd	16th St N	14000	AADT	2002	.07/SW	0.000/SW
		6900	AAWDT	1997		1.000/ E
I-66	Rock Crk and Potomac Pky NW	100000	AAWDT	2002	.25/E	1.000/ E
1st St NW	Constitution Ave NW	4400	AAWDT	2002	.01/S	3.000/ E
3rd St NW	Constitution Ave NW	7500	AAWDT	1997	.02/S	3.000/ E
6th St NW	Constitution Ave NW	8500	AAWDT	2002	.02/S	3.000/ E
Pennsylvania Ave NW	Constitution Ave NW	60000	AAWDT	2002	.03/E	3.000/ E
N John Marshall Dr	23rd St N	280	AADT	2002	.06/S	4.000/ W



Prepared On: Fri Jul 10, 2009

Project Code:

Prepared For:

Page 71 Of 136

Claritas Tech Support: 1 800 866 6511

© 2009 CLARITAS INC. All rights reserved.

Prepared By:



Traffic Volumes With Map

Radius 3: 1525 WILSON BLVD, ARLINGTON, VA 22209-2411, 0.00 - 5.00 Miles

Street	Cross Street	Traffic Count	Type of Count	Count Year	Cross Street Dist/Dir	Area Dist/Dir
20th St NW	Constitution Ave NW	7000	AAWDT	2002	.03/S	2.000/ E
22nd St NW	Constitution Ave NW	4100	AAWDT	2002	.03/S	1.000/ E
21st St NW	Constitution Ave NW	6900	AAWDT	2002	.04/S	2.000/ E
17th St NW	Constitution Ave NW	19100	AAWDT	2002	.04/S	2.000/ E
19th St NW	Constitution Ave NW	12000	AAWDT	2002	.04/S	2.000/ E
2nd St NE	Justice Ct NE	5300	AAWDT	2002	.03/N	4.000/ E
7th St NW	Constitution Ave NW	14600	AAWDT	2002	.04/S	3.000/ E
Delaware Ave NE	Capitol Driveway NW	3900	AAWDT	2002	.05/S	4.000/ E
18th St NW	Virginia Ave NW	11400	AAWDT	2002	.01/S	2.000/ E
N Rhodes St	Wilson Blvd	6225	ADT	2002	.01/W	0.000/SW
8th St NE	Constitution Ave NE	7500	AAWDT	2002	.05/S	4.000/ E
23rd St NW	United States Highway 50	24000	AAWDT	2002	.05/S	1.000/ E
12th St NW	Constitution Ave NW	21500	AAWDT	2002	.06/S	3.000/ E
9th St NW	Constitution Ave NW	16900	AAWDT	2002	.06/S	3.000/ E
3rd St NE	Maryland Ave NE	6000	AAWDT	1996	.03/S	4.000/ E
6th St NW	Pennsylvania Ave NW	10100	AAWDT	2002	.01/S	3.000/ E
Clarendon Blvd	N Queen St	14844	ADT	2001	.03/NE	0.000/SW
I-66	Rock Crk and Potomac Pky NW	104604	AADT	1993	.03/E	1.000/ E
N Lynn St	Wilson Blvd	21758	ADT	2001	.12/N	0.000/SE
Louisiana Ave NW	1st St NW	14800	AAWDT	2002	.02/SW	3.000/ E
3rd St NW	C St NW	11000	AAWDT	2002	.03/N	3.000/ E
Pennsylvania Ave NW	7th St NW	40000	AAWDT	2002	.05/W	3.000/ E
Dwight D Eisenhower Fwy	Constitution Ave NW	120000	AAWDT	2002	.07/S	3.000/ E
I-66	United States Highway 50	99300	AAWDT	1999	0/NE	1.000/ E
14th St NE	C St NE	2800	AAWDT	2002	.03/N	5.000/ E
North Carolina Ave NE	16th St NE	18860	AADT	1993	.02/SW	5.000/ E
N Harrison St	N Patrick Henry Dr	5255	ADT	2002	.03/SE	3.000/ W



Prepared On: Fri Jul 10, 2009

Project Code:

Prepared For:

Page 72 Of 136

Claritas Tech Support: 1 800 866 6511

© 2009 CLARITAS INC. All rights reserved.

Prepared By:



Traffic Volumes With Map

Radius 3: 1525 WILSON BLVD, ARLINGTON, VA 22209-2411, 0.00 - 5.00 Miles

Street	Cross Street	Traffic Count	Type of Count	Count Year	Cross Street Dist/Dir	Area Dist/Dir
Virginia Ave NW	19th St NW	18500	AAWDT	2002	.01/NW	2.000/ E
7th St NW	Pennsylvania Ave NW	14800	AAWDT	1997	.01/S	3.000/ E
Wilson Blvd	N Quinn St	25050	ADT	1993	.05/NE	0.000/SW
C St NW	21st St NW	7300	AAWDT	2002	.04/E	1.000/ E
C St NW	22nd St NW	6600	AAWDT	2002	.03/E	1.000/ E
Indiana Ave NW	1st St NW	2800	AAWDT	2002	.02/NW	3.000/ E
C St NW	17th St NW	2200	AAWDT	2002	.04/E	2.000/ E
N Veitch St	N Key Blvd	10000	AADT	2002	.03/S	1.000/ W
Indiana Ave NW	Louisiana Ave NW	2000	AAWDT	2002	.01/W	3.000/ E
C St NW	1st St NW	7900	AAWDT	2002	.02/E	3.000/ E
C St NE	14th St NE	5900	AAWDT	1999	.03/E	5.000/ E
C St NE	12th St NE	9200	AAWDT	2002	.02/E	5.000/ E
C St NE	Tennessee Ave NE	7000	AAWDT	2002	.03/E	5.000/ E
C St NE	14th St NE	6800	AAWDT	2002	.02/W	5.000/ E
C St NE	8th St NE	5600	AAWDT	2002	.02/E	4.000/ E
C St NE	7th St NE	5600	AAWDT	1999	.02/E	4.000/ E
C St NW	6th St NW	2700	AAWDT	2002	.12/W	3.000/ E
N Pierce St	Clarendon Blvd	7473	ADT	2002	.03/S	0.000/SW
14th St NW	D St NW	37300	AAWDT	2002	.06/N	2.000/ E
C St NW	Virginia Ave NW	3400	AAWDT	2002	.02/NE	2.000/ E
Pennsylvania Ave NW	8th St NW	32400	AAWDT	2002	.01/SE	3.000/ E
United States Highway 50	I-66	23600	AAWDT	1997	.05/NW	1.000/ E
15th St NW	Constitution Ave NW	15000	AAWDT	2002	.11/S	2.000/ E
7th St NW	C St NW	16000	AAWDT	2002	.01/S	3.000/ E
Louisiana Ave NW	Indiana Ave NW	13000	AAWDT	2002	.02/SW	3.000/ E
N Lynn St	Wilson Blvd	21355	ADT	2002	.07/N	0.000/ E
Virginia Ave NW	C St NW	18500	AAWDT	1999	.01/NW	2.000/ E



Prepared On: Fri Jul 10, 2009

Project Code:

Prepared For:

Page 73 Of 136

Claritas Tech Support: 1 800 866 6511

© 2009 CLARITAS INC. All rights reserved.

Prepared By:



Traffic Volumes With Map

Radius 3: 1525 WILSON BLVD, ARLINGTON, VA 22209-2411, 0.00 - 5.00 Miles

Street	Cross Street	Traffic Count	Type of Count	Count Year	Cross Street Dist/Dir	Area Dist/Dir
17th St NW	C St NW	17900	AAWDT	2002	.02/S	2.000/ E
6th St NW	C St NW	10600	AAWDT	2002	.01/S	3.000/ E
N Highland St	19th St N	4837	ADT	2001	.07/S	1.000/ W
N Lexington St	24th St N	3130	ADT	2002	.03/SE	4.000/ W
Wilson Blvd	N Quinn St	12862	ADT	2002	.02/W	0.000/ W
Indiana Ave NW	7th St NW	1700	AAWDT	2002	.04/W	3.000/ E
C St NE	5th St NE	4400	AAWDT	1999	.02/W	4.000/ E
14th St NE	C St NE	2700	AAWDT	2002	.04/S	5.000/ E
Delaware Ave NE	C St NE	4000	AAWDT	2002	.03/S	4.000/ E
15th St NE	C St NE	4100	AAWDT	2002	.04/S	5.000/ E
Louisiana Ave NW	New Jersey Ave NW	14000	AAWDT	2002	.03/SW	3.000/ E
Lee Hwy	N Nottingham St	32000	AADT	1996	.02/SW	4.000/ W
Fort Myer Dr	Wilson Blvd	1838	ADT	2002	.03/N	0.000/ E
Pennsylvania Ave NW	10th St NW	33000	AAWDT	2002	.04/W	3.000/ E
9th St NW	Pennsylvania Ave NW	16800	AAWDT	2002	.03/S	3.000/ E
New Jersey Ave NW	Louisiana Ave NW	5000	AAWDT	2002	.02/S	3.000/ E
D St NW	17th St NW	1300	AAWDT	2002	.04/E	2.000/ E
7th St NW	D St NW	15000	AAWDT	2002	.02/N	3.000/ E
Indiana Ave NW	6th St NW	2100	AAWDT	2002	.03/SW	3.000/ E
Wilson Blvd	N Lynn St	10475	ADT	2002	.03/NW	0.000/ E
Pennsylvania Ave NW	10th St NW	31100	AAWDT	1997	.03/E	3.000/ E
Wilson Blvd	Fort Myer Dr	13866	ADT	2002	.04/E	0.000/ E
19th St NW	E St NW	10800	AAWDT	2002	.06/N	2.000/ E
26th St N	N Sycamore St	11000	MPSI Estimate	1995	0/W	4.000/ W
Virginia Ave NW	20th St NW	14500	AAWDT	2002	.01/SE	2.000/ E
Rock Crk and Potomac Pky NW	I-66	35500	AAWDT	1997	.12/SE	1.000/ E
18th St NW	D St NW	12000	AAWDT	2002	.02/S	2.000/ E



Prepared On: Fri Jul 10, 2009

Project Code:

Prepared For:

Page 74 Of 136

Claritas Tech Support: 1 800 866 6511

© 2009 CLARITAS INC. All rights reserved.

Prepared By:



Traffic Volumes With Map

Radius 3: 1525 WILSON BLVD, ARLINGTON, VA 22209-2411, 0.00 - 5.00 Miles

Street	Cross Street	Traffic Count	Type of Count	Count Year	Cross Street Dist/Dir	Area Dist/Dir
Wilson Blvd	N Moore St	12597	ADT	2002	.02/E	0.000/ E
Indiana Ave NW	4th St NW	8300	AAWDT	2002	.02/W	3.000/ E
Maryland Ave NE	D St NE	8800	AAWDT	1999	.01/SW	4.000/ E
D St NE	14th St NE	2400	AAWDT	2002	.01/W	5.000/ E
D St NW	1st St NW	8300	AAWDT	2002	.03/E	3.000/ E
D St NW	1st St NW	10100	AAWDT	2002	.03/W	3.000/ E
D St NE	Delaware Ave NE	7600	AAWDT	2002	.06/E	4.000/ E
D St NW	New Jersey Ave NW	7200	AAWDT	2002	.03/W	3.000/ E
D St NW	Louisiana Ave NW	7600	AAWDT	2002	.01/W	4.000/ E
D St NW	7th St NW	3000	AAWDT	2002	.05/W	3.000/ E
D St NW	8th St NW	2900	AAWDT	2002	.03/W	3.000/ E
D St NW	6th St NW	3800	AAWDT	2002	.02/W	3.000/ E
Indiana Ave NW	5th St NW	6000	AAWDT	2002	.06/W	3.000/ E
Pennsylvania Ave NW	12th St NW	26900	AAWDT	1997	.04/W	3.000/ E
13th St NE	D St NE	4600	AAWDT	1999	.01/S	5.000/ E
N Oak St	18th St N	3891	ADT	2002	.03/N	0.000/ E
Louisiana Ave NW	D St NW	18000	AAWDT	2002	.02/SW	4.000/ E
20th St NW	E St NW	18200	AAWDT	2002	.03/N	2.000/ E
N Arlington Ridge Rd	Wilson Blvd	16211	ADT	2002	.1/S	0.000/ E
Fort Myer Dr	Wilson Blvd	7500	AADT	2002	.02/S	0.000/ E
N Lynn St	Wilson Blvd	23958	ADT	2002	.02/S	0.000/ E
N Kirkwood Rd	19th Rd N	3963	ADT	2001	.16/SW	1.000/ W
1st St NE	D St NE	9000	AAWDT	2002	.02/S	4.000/ E
Ellipse Rd NW	E St NW	10100	AAWDT One-w	1999	.03/NW	2.000/ E
Delaware Ave NE	D St NE	4000	AAWDT	2002	.03/S	4.000/ E
Maryland Ave NE	7th St NE	8800	AAWDT	2002	.03/SW	4.000/ E
Williamsburg Blvd	N Westmoreland St	4514	ADT	2001	.06/SW	5.000/ W



Prepared On: Fri Jul 10, 2009

Project Code:

Prepared For:

Page 75 Of 136

Claritas Tech Support: 1 800 866 6511

© 2009 CLARITAS INC. All rights reserved.

Prepared By:



Traffic Volumes With Map

Radius 3: 1525 WILSON BLVD, ARLINGTON, VA 22209-2411, 0.00 - 5.00 Miles

Street	Cross Street	Traffic Count	Type of Count	Count Year	Cross Street Dist/Dir	Area Dist/Dir
N Quinn St	18th St N	6164	ADT	2002	.01/SE	0.000/ W
Ellipse Rd NW	E St NW	10100	AAWDT One-w	1999	.03/NE	2.000/ E
N Westmoreland St	Williamsburg Blvd	7800	AADT	2002	.03/S	5.000/ W
Pennsylvania Ave NW	12th St NW	20000	AAWDT	2002	.04/E	2.000/ E
Louisiana Ave NE	Columbus Cir NE	7200	AAWDT	2002	.1/NE	4.000/ E
6th St NW	D St NW	10000	AAWDT	2002	.03/S	3.000/ E
N Nash St	Nash St	7984	ADT	2002	.05/S	0.000/ E
N George Mason Dr	22nd St N	8454	ADT	2002	.07/SE	3.000/ W
7th St NW	D St NW	15000	AAWDT	2002	.04/S	3.000/ E
2nd St NW	D St NW	3500	AAWDT	2002	.04/S	3.000/ E
Lee Hwy	N Vance St	39000	AADT	2000	.02/NE	1.000/ W
4th St NW	Indiana Ave NW	3000	AAWDT	2002	.04/S	3.000/ E
3rd St NE	D St NE	3100	AAWDT	1996	.04/S	4.000/ E
3rd St NW	E St NW	14900	AAWDT	2002	.05/N	3.000/ E
I-66	D St NW	14500	AAWDT	1997	.04/E	1.000/ E
E St NW	17th St NW	9600	AAWDT	2002	.04/E	2.000/ E
E St NW	19th St NW	13600	AAWDT	2002	.03/E	2.000/ E
E St NW	18th St NW	16900	AAWDT	2002	.03/E	2.000/ E
Louisiana Ave NE	Columbus Cir NE	7200	AAWDT	2002	.08/NE	4.000/ E
12th St NW	Pennsylvania Ave NW	20700	AAWDT	2002	.03/S	3.000/ E
E St NW	14th St NW	12400	AAWDT	2002	.03/E	2.000/ E
6th St NE	Lexington Pl NE	4800	AAWDT	1996	0/S	4.000/ E
N Capitol St NW	D St	16000	AAWDT	2002	.03/S	4.000/ E
9th St NW	E St NW	16900	AAWDT	2002	.04/N	3.000/ E
7th St NE	Lexington Pl NE	6700	AAWDT	1999	.01/S	4.000/ E
13th St NW	Pennsylvania Ave NW	13000	AAWDT	2002	.01/S	2.000/ E
Maryland Ave NE	8th St NE	6300	AAWDT	2002	.03/SW	4.000/ E



Prepared On: Fri Jul 10, 2009

Project Code:

Prepared For:

Page 76 Of 136

Claritas Tech Support: 1 800 866 6511

© 2009 CLARITAS INC. All rights reserved.

Prepared By:



Traffic Volumes With Map

Radius 3: 1525 WILSON BLVD, ARLINGTON, VA 22209-2411, 0.00 - 5.00 Miles

Street	Cross Street	Traffic Count	Type of Count	Count Year	Cross Street Dist/Dir	Area Dist/Dir
20th St NW	E St NW	18200	AAWDT	2002	.01/S	2.000/ E
13th St NE	Duncan Pl NE	4600	AAWDT	2002	.02/S	5.000/ E
18th St NW	E St NW	15000	AAWDT	2002	.02/S	2.000/ E
I-66	Lee Hwy	73000	AADT	2000	.13/N	0.000/ E
19th St NW	E St NW	13000	AAWDT	2002	.02/S	2.000/ E
Massachusetts Ave NE	E St NE	22700	AAWDT	2002	.03/NW	4.000/ E
		11600	AAWDT	1997		1.000/ E
14th St NW	E St NW	35000	AAWDT	1999	.02/S	2.000/ E
		2000	AAWDT	2002		1.000/ E
Pennsylvania Ave NW	E St NW	17000	AAWDT	2002	.04/NW	2.000/ E
E St NW	18th St NW	9000	AAWDT	2002	.02/E	2.000/ E
E St NW	19th St NW	12200	AAWDT	2002	.03/E	2.000/ E
N Key Blvd	N Ode St	4800	AADT	2002	.01/E	0.000/NW
Dwight D Eisenhower Fwy	E St NW	11300	AAWDT	1996	.01/N	3.000/ E
E St NW	21st St NW	2000	AAWDT	2002	.03/E	1.000/ E
E St NW	20th St NW	28700	AAWDT	2002	.03/E	2.000/ E
Lee Hwy	N Kenmore St	14514	ADT	2002	.03/E	2.000/ W
E St NW	13 1/2 St NW	32000	AAWDT	2002	.03/E	2.000/ E
E St NW	13 1/2 St NW	6200	AAWDT	2002	.03/W	2.000/ E
E St NW	New Jersey Ave NW	10000	AAWDT	2002	.04/W	3.000/ E
E St NW	2nd St NW	15000	AAWDT	2002	.04/W	3.000/ E
E St NW	1st St NW	13500	AAWDT	1996	.02/W	3.000/ E
E St NW	5th St NW	11000	AAWDT	2002	.02/E	3.000/ E
E St NW	12th St NW	16900	AAWDT	2002	.03/W	3.000/ E
E St NW	3rd St NW	14900	AAWDT	2002	.01/W	3.000/ E
E St NW	13th St NW	7700	AAWDT	2002	.04/W	2.000/ E
E St NW	10th St NW	12500	AAWDT	2002	.04/W	3.000/ E



Prepared On: Fri Jul 10, 2009

Project Code:

Prepared For:

Page 77 Of 136

Claritas Tech Support: 1 800 866 6511

© 2009 CLARITAS INC. All rights reserved.

Prepared By:



Traffic Volumes With Map

Radius 3: 1525 WILSON BLVD, ARLINGTON, VA 22209-2411, 0.00 - 5.00 Miles

Street	Cross Street	Traffic Count	Type of Count	Count Year	Cross Street Dist/Dir	Area Dist/Dir
E St NW	4th St NW	12300	AAWDT	2002	.02/W	3.000/ E
E St NW	8th St NW	11000	AAWDT	2002	.02/W	3.000/ E
E St NW	7th St NW	11200	AAWDT	2002	.04/W	3.000/ E
Virginia Ave NW	E St NW	13400	AAWDT	2002	.01/SE	1.000/ E
Lee Hwy	N Nelson St	26000	AADT	2000	.03/E	2.000/ W
N Key Blvd	N Oak St	7298	ADT	2002	.02/SW	0.000/NE
Lee Hwy	N Harrison St	15663	ADT	2002	.07/W	3.000/ W
21st St N	N Quincy St	5389	ADT	2002	.03/SE	2.000/ W
Pennsylvania Ave NW	E St NW	4000	AAWDT	2002	.03/E	2.000/ E
23rd St NW	E St NW	20000	AAWDT	2002	.01/S	1.000/ E
20th St NW	E St NW	15000	AAWDT	2002	.02/S	2.000/ E
N Woodstock St	20th Rd N	1652	ADT	2001	.02/N	2.000/ W
N Quinn St	N Scott St	2840	ADT	2002	.04/S	0.000/NW
New York Ave NW	State Pl NW	10100	AAWDT	2002	.02/E	2.000/ E
7th St NW	E St NW	13900	AAWDT	2002	.01/S	3.000/ E
15th St NW	Alexander Hamilton Pl NW	18800	AAWDT	1996	0/N	2.000/ E
Fort Myer Dr	N Key Blvd	3191	ADT	2002	.01/N	0.000/NE
Pennsylvania Ave NW	E St NW	15000	AAWDT	2001	.06/E	2.000/ E
9th St NW	E St NW	16500	AAWDT	2002	.02/S	3.000/ E
13th St NW	E St NW	15000	AAWDT	2002	.02/S	2.000/ E
3rd St NW	E St NW	12900	AAWDT	2002	.02/S	3.000/ E
2nd St NE	E St NE	4700	AAWDT	2002	.02/S	4.000/ E
14th St NE	Emerald St NE	2800	AAWDT	2002	.02/N	5.000/ E
N Scott St	Lee Hwy	3051	ADT	2002	.01/NW	0.000/ W
4th St NE	E St NE	3900	AAWDT	1999	.02/S	4.000/ E
11th St NW	E St NW	9000	AAWDT	2002	.02/S	3.000/ E
19th St NW	E St NW	16100	AAWDT	2002	.04/S	2.000/ E



Prepared On: Fri Jul 10, 2009

Project Code:

Prepared For:

Page 78 Of 136

Claritas Tech Support: 1 800 866 6511

© 2009 CLARITAS INC. All rights reserved.

Prepared By:



Traffic Volumes With Map

Radius 3: 1525 WILSON BLVD, ARLINGTON, VA 22209-2411, 0.00 - 5.00 Miles

Street	Cross Street	Traffic Count	Type of Count	Count Year	Cross Street Dist/Dir	Area Dist/Dir
6th St NW	E St NW	10000	AAWDT	2002	.03/S	3.000/ E
10th St NW	E St NW	3000	AAWDT	2002	.03/S	3.000/ E
18th St NW	E St NW	18000	AAWDT	2002	.04/S	2.000/ E
5th St NW	E St NW	7000	AAWDT	2001	.03/S	3.000/ E
12th St NW	E St NW	15800	AAWDT	2002	.03/S	3.000/ E
14th St NW	F St NW	30000	AAWDT	2002	.05/N	2.000/ E
21st St NW	E St NW	6600	AAWDT	2002	.04/S	2.000/ E
2nd St NW	E St NW	3000	AAWDT	2002	.03/S	3.000/ E
19th St N	N Lynn St	6222	ADT	2002	.03/W	0.000/NE
Tennessee Ave NE	F St NE	1300	AAWDT	2002	.05/NE	5.000/ E
Lee Hwy	N Buchanan St	25000	AADT	2000	.05/NE	3.000/ W
Spout Run Pky	I-66	14000	AADT	2002	.08/NE	1.000/ W
Lee Hwy	N Taylor St	6607	ADT	2002	.03/SW	2.000/ W
19th St N	Fort Myer Dr	8886	ADT	2002	.01/W	0.000/NE
19th St N	N Lynn St	10526	ADT	2001	.01/E	0.000/NE
23rd St NW	Virginia Ave NW	34500	AAWDT	1996	.02/N	1.000/ E
New Jersey Ave NW	F St NW	6200	Old Study	1993	.03/N	3.000/ E
6th St NW	F St NW	4000	AAWDT	2002	.02/N	3.000/ E
8th St NE	F St NE	6700	AAWDT	2002	.02/N	4.000/ E
3rd St NW	F St NW	11300	AAWDT	1996	.02/N	3.000/ E
N Moore St	19th St N	3390	ADT	2002	.02/S	0.000/NE
Fort Myer Dr	19th St N	16684	ADT Southbound	2002	.03/S	0.000/NE
Virginia Ave NW	F St NW	12800	AAWDT	2001		1.000/ E
Massachusetts Ave NE	1st St NE	20800	AAWDT	2002	.05/SE	4.000/ E
F St NW	5th St NW	4000	AAWDT	2002	.06/W	3.000/ E
F St NW	New Jersey Ave NW	1200	AAWDT	2001	.05/W	3.000/ E
F St NW	McCollough Ct NW	1200	AAWDT	2002	.02/E	3.000/ E



Prepared On: Fri Jul 10, 2009

Project Code:

Prepared For:

Page 79 Of 136

Claritas Tech Support: 1 800 866 6511

© 2009 CLARITAS INC. All rights reserved.

Prepared By:



Traffic Volumes With Map

Radius 3: 1525 WILSON BLVD, ARLINGTON, VA 22209-2411, 0.00 - 5.00 Miles

Street	Cross Street	Traffic Count	Type of Count	Count Year	Cross Street Dist/Dir	Area Dist/Dir
F St NW	4th St NW	4000	AAWDT	2002	.02/W	3.000/ E
N Military Rd	Old Dominion Dr	6367	ADT	2001	.02/S	2.000/ W
F St NW	7th St NW	4300	AAWDT	2002	.05/W	3.000/ E
F St NW	10th St NW	4000	AAWDT	2002	.04/W	3.000/ E
F St NW	13th St NW	5400	AAWDT	2002	.06/E	2.000/ E
N Lynn St	Lee Hwy	22920	ADT Northbound	2002	.03/NE	0.000/NE
F St NW	14th St NW	3800	AAWDT	2002	.03/E	2.000/ E
F St NW	10th St NW	5000	AAWDT	2002	.03/E	3.000/ E
F St NW	17th St NW	3000	AAWDT	2002	.04/E	2.000/ E
F St NW	18th St NW	4800	AAWDT	2002	.04/E	2.000/ E
F St NW	21st St NW	2600	AAWDT	2002	.05/E	1.000/ E
F St NW	20th St NW	1700	AAWDT	2002	.03/E	2.000/ E
F St NW	22nd St NW	3400	AAWDT	2002	.02/E	1.000/ E
N Harrison St	26th St N	11622	ADT	2002	.08/NW	3.000/ W
6th St NE	F St NE	8200	AAWDT	2002	.01/S	4.000/ E
13th St NW	F St NW	14000	AAWDT	2002	.01/S	2.000/ E
3rd St NW	F St NW	13000	AAWDT	2002	.01/S	3.000/ E
14th St NW	F St NW	33500	AAWDT	1996	.01/S	2.000/ E
N George Mason Dr	25th St N	3620	ADT	2001	.05/N	3.000/ W
Tennessee Ave NE	15th St NE	6440	AADT	1993	.01/NE	5.000/ E
Virginia Ave NW	24th St NW	12800	AAWDT	2002	.03/NW	1.000/ E
9th St NW	F St NW	14600	AAWDT	2002	.02/S	3.000/ E
17th St NW	F St NW	24800	AAWDT	2002	.02/S	2.000/ E
5th St NW	F St NW	7000	AAWDT	2002	.02/S	3.000/ E
1st St NW	F St NW	6100	AAWDT	1996	.02/S	3.000/ E
7th St NW	F St NW	13000	AAWDT	2002	.03/S	3.000/ E
23rd St NW	F St NW	18000	AAWDT	2002	.02/S	1.000/ E



Prepared On: Fri Jul 10, 2009

Project Code:

Prepared For:

Page 80 Of 136

Claritas Tech Support: 1 800 866 6511

© 2009 CLARITAS INC. All rights reserved.

Prepared By:



Traffic Volumes With Map

Radius 3: 1525 WILSON BLVD, ARLINGTON, VA 22209-2411, 0.00 - 5.00 Miles

Street	Cross Street	Traffic Count	Type of Count	Count Year	Cross Street Dist/Dir	Area Dist/Dir
19th St NW	F St NW	14600	AAWDT	2002	.02/S	2.000/ E
18th St NW	F St NW	19600	AAWDT	2002	.03/S	2.000/ E
6th St NW	F St NW	12000	AAWDT	2002	.03/S	3.000/ E
21st St NW	F St NW	6600	AAWDT	2002	.03/S	2.000/ E
Massachusetts Ave NW	N Capitol St NW	21000	AAWDT	2002	.05/SE	3.000/ E
20th St NW	F St NW	14700	AAWDT	2002	.03/S	2.000/ E
Lee Hwy	N Albermarle St	11000	AADT	2000	.01/NE	3.000/ W
Lee Hwy	N Vermont St	8600	AADT	2000	.02/E	2.000/ W
4th St NE	F St NE	3900	AAWDT	2002	.04/S	4.000/ E
		5900	AAWDT	1999		3.000/ E
3rd St NE	F St NE	2900	AAWDT	2002	.04/S	4.000/ E
N Capitol St NW	Massachusetts Ave NW	24200	AAWDT	2002	.04/S	4.000/ E
11th St NE	F St NE	2300	AAWDT	2002	.05/S	4.000/ E
N Sycamore St	Little Falls Rd	4362	ADT	2002	.02/S	4.000/ W
Virginia Ave NW	24th St NW	12800	AAWDT	1999	.02/SE	1.000/ E
Lee Hwy	N Nash St	29363	ADT	1999	.03/SW	0.000/ N
24th St NW	Virginia Ave NW	2000	AAWDT	2002	.02/S	1.000/ E
N Lynn St	I-66	30921	ADT	2001	.01/N	0.000/NE
22nd St NW	G St NW	1700	AAWDT	2002	.02/N	1.000/ E
15th St NE	Tennessee Ave NE	6100	AAWDT	2002	.03/S	5.000/ E
I-66	N Nash St	89000	AADT	2000	.15/E	0.000/ N
I-66	20th St N	86000	AADT	2002	.19/E	1.000/ W
N Lexington St	27th St N	1400	AADT	2002	.03/SE	4.000/ W
I-66	Fort Myer Dr	25482	ADT	2002	.01/NW	0.000/NE
G St NW	6th St NW	4000	AAWDT	2002	.02/W	3.000/ E
G St NW	13th St NW	5400	AAWDT	2002	.05/E	2.000/ E
G St NW	13th St NW	5200	AAWDT	2002	.03/W	2.000/ E



Prepared On: Fri Jul 10, 2009

Project Code:

Prepared For:

Page 81 Of 136

Claritas Tech Support: 1 800 866 6511

© 2009 CLARITAS INC. All rights reserved.

Prepared By:



Traffic Volumes With Map

Radius 3: 1525 WILSON BLVD, ARLINGTON, VA 22209-2411, 0.00 - 5.00 Miles

Street	Cross Street	Traffic Count	Type of Count	Count Year	Cross Street Dist/Dir	Area Dist/Dir
G St NW	17th St NW	3400	AAWDT	2002	.03/E	2.000/ E
G St NW	14th St NW	3300	AAWDT	2002	.02/E	2.000/ E
G St NW	11th St NW	4500	AAWDT	2002	.02/E	3.000/ E
G St NW	18th St NW	4800	AAWDT	2002	.02/E	2.000/ E
G St NW	15th St NW	18000	AAWDT	2002	.03/W	2.000/ E
G St NW	20th St NW	2000	AAWDT	2002	.03/E	2.000/ E
G St NW	19th St NW	1500	AAWDT	2002	.03/E	2.000/ E
G St NW	4th St NW	7000	AAWDT	2002	.02/W	3.000/ E
G St NW	22nd St NW	5100	AAWDT	2002	.03/W	1.000/ E
G St NW	23rd St NW	1400	AAWDT	2002	.03/E	1.000/ E
G St NW	5th St NW	7000	AAWDT	2002	.06/W	3.000/ E
N Lynn St	I-66	33725	ADT	2002	.01/S	0.000/NE
N Nash St	I-66	71000	AADT	2002	.01/SE	0.000/ N
G St NW	8th St NW	3200	AAWDT	2002	.03/W	3.000/ E
20th St NW	G St NW	14700	AAWDT	2002	.01/S	2.000/ E
Old Dominion Dr	N Military Rd	25000	AADT	2000	.19/SE	2.000/ W
3rd St NW	G St NW	10900	AAWDT	1996	.02/S	3.000/ E
New Jersey Ave NW	G St NW	21000	AAWDT	1999	.02/S	3.000/ E
Spout Run Pky	N Lorcom Ln	8626	ADT	2001	.04/W	1.000/ W
5th St NW	G St NW	7000	AAWDT	2002	.02/S	3.000/ E
Old Dominion Dr	N Abington St	34000	AADT	2002	.05/W	2.000/ W
21st St NW	G St NW	5900	AAWDT	2002	.02/S	2.000/ E
19th St NW	G St NW	10000	AAWDT	2002	.02/S	2.000/ E
23rd St NW	G St NW	17600	AAWDT	2002	.02/S	1.000/ E
14th St NW	G St NW	32000	AAWDT	2002	.03/S	2.000/ E
Pennsylvania Ave NW	17th St NW	10200	AAWDT	1996	.06/W	2.000/ E
N Underwood St		215	ADT	2001		5.000/ W



Prepared On: Fri Jul 10, 2009

Project Code:

Prepared For:

Page 82 Of 136

Claritas Tech Support: 1 800 866 6511

© 2009 CLARITAS INC. All rights reserved.

Prepared By:



Traffic Volumes With Map

Radius 3: 1525 WILSON BLVD, ARLINGTON, VA 22209-2411, 0.00 - 5.00 Miles

Street	Cross Street	Traffic Count	Type of Count	Count Year	Cross Street Dist/Dir	Area Dist/Dir
24th St NW	G St NW	5000	AAWDT	2001	.03/S	1.000/ E
Lee Hwy	Fort Myer Dr	14350	ADT	1998	.04/E	0.000/ N
Elliott St NE	G St NE	10800	AAWDT	2002	0/N	5.000/ E
G St NE	1st St NE	2600	AAWDT	2002	.06/E	4.000/ E
G St NW	Massachusetts Ave NW	1700	AAWDT	2002	.09/SW	3.000/ E
7th St NW	G St NW	15000	AAWDT	2002	.03/S	3.000/ E
13th St NW	G St NW	15000	AAWDT	2002	.04/S	2.000/ E
6th St NW	G Pl NW	12000	AAWDT	2002	.01/N	3.000/ E
25th St NW	Virginia Ave NW	5000	AAWDT	2002	.02/S	1.000/ E
Pennsylvania Ave NW	17th St NW	15000	AAWDT	2002	.04/SE	2.000/ E
N Glebe Rd	23rd St N	18000	AADT	2002	.03/SE	3.000/ W
Lee Hwy	Fort Myer Dr	26180	ADT	2002	.04/SW	0.000/NE
N Upton St	24th St N	29000	MPSI Estimate	1995	.22/N	2.000/ W
New York Ave NW	14th St NW	11000	AAWDT	2002	.04/NE	2.000/ E
Massachusetts Ave NW	2nd St NW	19700	AAWDT	1997	.02/NW	3.000/ E
N Lorcom Ln	N Fillmore St	13000	AADT	2002	.06/NW	1.000/ W
N Capitol St NE	G Pl NE	23200	AAWDT	2002	.02/N	4.000/ E
10th St NW	G Pl NW	4000	AAWDT	2002	.02/S	3.000/ E
15th St NE	G St NE	3700	AAWDT	2002	.03/S	5.000/ E
Dwight D Eisenhower Fwy	Massachusetts Ave NW	23200	AAWDT	1997	.01/N	3.000/ E
17th St NW	Pennsylvania Ave NW	26900	AAWDT	1997	.04/S	2.000/ E
33rd St N	N Trinidad St	553	ADT	2001	.01/SE	5.000/ W
14th St NW	New York Ave NW	32000	AAWDT	2002	0/S	2.000/ E
2nd St NE	G St NE	5300	AAWDT	2002	.04/S	4.000/ E
4th St NE	G St NE	5000	AAWDT	2002	.04/S	4.000/ E
11th St NW	H St NW	10900	AAWDT	2002	.02/N	3.000/ E
Virginia Ave NW	H St NW	13200	AAWDT	2002	.03/SE	1.000/ E



Prepared On: Fri Jul 10, 2009

Project Code:

Prepared For:

Page 83 Of 136

Claritas Tech Support: 1 800 866 6511

© 2009 CLARITAS INC. All rights reserved.

Prepared By:



Traffic Volumes With Map

Radius 3: 1525 WILSON BLVD, ARLINGTON, VA 22209-2411, 0.00 - 5.00 Miles

Street	Cross Street	Traffic Count	Type of Count	Count Year	Cross Street Dist/Dir	Area Dist/Dir
G Pl NE	N Capitol St NE	2700	AAWDT	1997	.05/W	4.000/ E
H St NW	19th St NW	2400	AAWDT	2002	.03/E	2.000/ E
H St NW	23rd St NW	3200	AAWDT	2002	.03/E	1.000/ E
H St NW	Reed Ct NW	3600	AAWDT	2002	.02/E	1.000/ E
15th St NW	H St NW	13000	AAWDT	2002	.04/N	2.000/ E
New York Ave NW	14th St NW	11000	AAWDT	2002	.04/SW	2.000/ E
Massachusetts Ave NW	Dwight D Eisenhower Fwy	22800	AAWDT	2002	.04/SE	3.000/ E
13th St NE	Linden Pl NE	3100	AAWDT	2002	.01/S	5.000/ E
2nd St NW	H St NW	21600	AAWDT	2002	.03/N	3.000/ E
H St NW	Massachusetts Ave NW	30000	AAWDT	2002	.02/NW	3.000/ E
N John Marshall Dr	28th St N	460	AADT	2002	.04/S	4.000/ W
H St NW	4th St NW	13700	AAWDT	2002	.04/E	3.000/ E
Pennsylvania Ave NW	18th St NW	17000	AAWDT	2002	.03/SE	2.000/ E
H St NW	5th St NW	12900	AAWDT	2002	.02/E	3.000/ E
H St NW	6th St NW	13300	AAWDT	2002	.05/E	3.000/ E
H St NW	10th St NW	22448	AADT	1993	.04/W	3.000/ E
H St NW	12th St NW	10000	AAWDT	2002	.04/E	2.000/ E
H St NW	7th St NW	13500	AAWDT	2002	.02/E	3.000/ E
19th St NW	H St NW	10900	AAWDT	2002	.02/S	2.000/ E
24th St NW	H St NW	4000	AAWDT	2002	.03/S	1.000/ E
23rd St NW	H St NW	18000	AAWDT	2002	.03/S	1.000/ E
22nd St NW	H St NW	5900	AAWDT	2002	.03/S	1.000/ E
20th St NW	H St NW	12000	AAWDT	2002	.03/S	2.000/ E
New Hampshire Ave NW	H St NW	6000	AAWDT	2002	.04/SW	1.000/ E
12th St NW	H St NW	13400	AAWDT	2002	.02/S	3.000/ E
6th St NW	H St NW	11000	AAWDT	2002	.02/S	3.000/ E
5th St NW	H St NW	12000	AAWDT	2002	.02/S	3.000/ E



Prepared On: Fri Jul 10, 2009

Project Code:

Prepared For:

Page 84 Of 136

Claritas Tech Support: 1 800 866 6511

© 2009 CLARITAS INC. All rights reserved.

Prepared By:



Traffic Volumes With Map

Radius 3: 1525 WILSON BLVD, ARLINGTON, VA 22209-2411, 0.00 - 5.00 Miles

Street	Cross Street	Traffic Count	Type of Count	Count Year	Cross Street Dist/Dir	Area Dist/Dir
11th St NW	H St NW	15000	AAWDT	2002	.03/S	3.000/ E
Old Dominion Dr	23rd Rd N	14000	AADT	2002	.01/SE	3.000/ W
8th St NW	H St NW	2000	AAWDT	2002	.03/S	3.000/ E
H St NW	Connecticut Ave NW	15000	AAWDT	2002	.03/E	2.000/ E
H St NW	Vermont Ave NW	20000	AAWDT	2002	.03/E	2.000/ E
H St NW	14th St NW	17000	AAWDT	2002	.03/E	2.000/ E
H St NE	Linden Ct NE	23000	AAWDT	2002	.01/W	5.000/ E
H St NW	16th St NW	16000	AAWDT	2002	.01/E	2.000/ E
H St NE	13th St NE	24200	AAWDT	2002	.05/E	5.000/ E
H St NE	6th St NE	25600	AAWDT	2002	.03/W	4.000/ E
H St NE	5th St NE	20700	AADT	1993	.01/E	4.000/ E
H St NE	6th St NE	25700	AAWDT	1997	.03/E	4.000/ E
H St NE	1st St NE	24200	AAWDT	2002	.07/E	4.000/ E
H St NW	14th St NW	10000	AAWDT	2002	.04/W	2.000/ E
7th St NW	H St NW	15000	AAWDT	2002	.03/S	3.000/ E
H St NW	N Capitol St NE	27800	AAWDT	2002	.06/E	3.000/ E
H St NW	18th St NW	10000	AAWDT	2002	.02/E	2.000/ E
H St NW	17th St NW	12000	AAWDT	2002	.03/E	2.000/ E
N Lorcom Ln	N Trenton St	8286	ADT	2002	.05/SW	2.000/ W
N Rochester St	N Toronto St	1863	ADT	2001	.01/E	5.000/ W
14th St NE	H St NE	25116	AADT	1993	.01/S	5.000/ E
Williamsburg Blvd	N Sycamore St	5028	ADT	2001	.03/SE	4.000/ W
New York Ave NW	13th St NW	12000	AAWDT	2002	.04/SW	2.000/ E
Pennsylvania Ave NW	19th St NW	23200	AAWDT	2002	.04/SE	2.000/ E
Massachusetts Ave NW	4th St NW	26000	AAWDT	2002	.05/SE	3.000/ E
15th St NW	Zei Aly NW	9700	AAWDT	2002	.02/N	2.000/ E
4th St NW	Massachusetts Ave NW	5900	AAWDT	2002	.03/S	3.000/ E



Prepared On: Fri Jul 10, 2009

Project Code:

Prepared For:

Page 85 Of 136

Claritas Tech Support: 1 800 866 6511

© 2009 CLARITAS INC. All rights reserved.

Prepared By:



Traffic Volumes With Map

Radius 3: 1525 WILSON BLVD, ARLINGTON, VA 22209-2411, 0.00 - 5.00 Miles

Street	Cross Street	Traffic Count	Type of Count	Count Year	Cross Street Dist/Dir	Area Dist/Dir
19th St NW	Pennsylvania Ave NW	8400	AAWDT	2001	.03/S	2.000/ E
8th St NE	H St NE	7600	AAWDT	2002	.03/S	4.000/ E
N Capitol St NE	H St NW	29100	AAWDT	2001	.03/S	4.000/ E
26th Rd N	N George Mason Dr	7000	MPSI Estimate	1995	0/W	3.000/ W
Vermont Ave NW	H St NW	4400	AAWDT	2002	.03/SW	2.000/ E
17th St NW	H St NW	25600	AAWDT	1997	.03/S	2.000/ E
6th St NE	H St NE	7000	AAWDT	2002	.03/S	4.000/ E
13th St NW	New York Ave NW	17000	AAWDT	2002	.03/S	2.000/ E
14th St NW	Zeigler Aly NW	34600	AAWDT	2002	0/N	2.000/ E
		12900	AAWDT	2002		1.000/ E
I St NW	Pennsylvania Ave NW	1000	AAWDT	2002	.03/E	2.000/ E
I St NW	Colonial Ln NW	3700	AAWDT	2002	.04/E	1.000/ E
Little Falls Rd	N Ohio St	6600	AADT	2002	.17/E	4.000/ W
Bladensburg Rd NE	Morse St NE	14500	AAWDT	2002	.01/NE	5.000/ E
New Hampshire Ave NW	I St NW	5900	AAWDT	2002	.01/SW	1.000/ E
New York Ave NW	I St NW	12300	AAWDT	2002	.01/NE	3.000/ E
Virginia Ave NW	Rock Crk and Potomac Pky NW	5900	AAWDT	1997	.02/NW	1.000/NE
I St NW	6th St NW	2400	AAWDT	2002	.02/W	3.000/ E
I St NW	7th St NW	2600	AAWDT	2002	.04/W	3.000/ E
I St NW	8th St NW	1400	AAWDT	2002	.02/W	3.000/ E
21st St NW	I St NW	6500	AAWDT	2002	.02/S	2.000/ E
N Lorcom Ln	N Oakland St	7200	AADT	2002	.03/W	2.000/ W
Pennsylvania Ave NW	I St NW	23200	AAWDT	2002	.04/SE	2.000/ E
20th St NW	I St NW	17000	AAWDT	2001	.02/N	2.000/ E
6th St NW	I St NW	13000	AAWDT	2002	.01/S	3.000/ E
12th St NW	I St NW	15000	AAWDT	2002	.02/N	3.000/ E
Rock Crk and Potomac Pky NW	Virginia Ave NW	48200	AAWDT	2002	.01/S	1.000/NE



Prepared On: Fri Jul 10, 2009

Project Code:

Prepared For:

Page 86 Of 136

Claritas Tech Support: 1 800 866 6511

© 2009 CLARITAS INC. All rights reserved.

Prepared By:



Traffic Volumes With Map

Radius 3: 1525 WILSON BLVD, ARLINGTON, VA 22209-2411, 0.00 - 5.00 Miles

Street	Cross Street	Traffic Count	Type of Count	Count Year	Cross Street Dist/Dir	Area Dist/Dir
George Washington Memorial Pky	Spout Run Pky	71000	AADT	2002	.35/W	0.000/ N
Florida Ave NE	Staples St NE	19200	AAWDT	2002	.04/SE	5.000/ E
I St NW	Massachusetts Ave NW	7400	AAWDT	2002	.03/SW	3.000/ E
I St NE	7th St NE	15900	AAWDT	1996	.03/W	4.000/ E
I St NW	13th St NW	8900	AAWDT	2002	.04/W	2.000/ E
I St NW	14th St NW	11100	AAWDT	2002	.05/W	2.000/ E
I St NW	14th St NW	15900	AAWDT	2002	.03/E	2.000/ E
I St NW	17th St NW	13000	AAWDT	2002	.04/E	2.000/ E
I St NW	20th St NW	2000	AAWDT	2002	.02/E	2.000/ E
I St NW	15th St NW	20300	AAWDT	2002	.02/E	2.000/ E
I St NW	19th St NW	9000	AAWDT	2002	.03/E	2.000/ E
I St NW	16th St NW	15400	AAWDT	2002	.04/E	2.000/ E
I St NW	Connecticut Ave NW	16000	AAWDT	2002	.02/E	2.000/ E
I St NW	16th St NW	14000	AAWDT	2002	.02/W	2.000/ E
I St NW	16th St NW	12600	AAWDT	2002	.06/W	2.000/ E
7th St NW	I St NW	13500	AAWDT	2002	.04/S	3.000/ E
8th St NE	I St NE	6300	AAWDT	1997	.01/S	4.000/ E
21st St NW	I St NW	5600	AAWDT	1996	.05/S	2.000/ E
New Hampshire Ave NW	24th St NW	5500	AAWDT	2002	.04/SW	1.000/ E
Massachusetts Ave NW	6th St NW	21700	AAWDT	1997	.01/SE	3.000/ E
Pennsylvania Ave NW	I St NW	23200	AAWDT	2002	.04/SE	2.000/ E
3rd St NW	I St NW	4400	AAWDT	2002	.02/S	3.000/ E
13th St NW	I St NW	20000	AAWDT	2002	.02/S	2.000/ E
Williamsburg Blvd	N Pocomoke St	3960	ADT	2001	.06/NE	4.000/ W
24th St NW	New Hampshire Ave NW	4900	AAWDT	2002	.04/S	1.000/ E
17th St NW	I St NW	30000	AAWDT	2002	.02/S	2.000/ E
18th St NW	I St NW	14000	AAWDT	2002	.02/S	2.000/ E



Prepared On: Fri Jul 10, 2009

Project Code:

Prepared For:

Page 87 Of 136

Claritas Tech Support: 1 800 866 6511

© 2009 CLARITAS INC. All rights reserved.

Prepared By:



Traffic Volumes With Map

Radius 3: 1525 WILSON BLVD, ARLINGTON, VA 22209-2411, 0.00 - 5.00 Miles

Street	Cross Street	Traffic Count	Type of Count	Count Year	Cross Street Dist/Dir	Area Dist/Dir
12th St NW	I St NW	15000	AAWDT	2002	.02/S	3.000/ E
15th St NW	Vermont Ave NW	9000	AAWDT	2001	.03/S	2.000/ E
17th St NW	K St NW	10000	AAWDT	2001	.05/N	2.000/ E
George Washington Memorial Pky	Spout Run Pky	36419	ADT	2001	.04/S	1.000/NW
4th St NE	I St NE	4900	AAWDT	2002	.03/S	4.000/ E
Florida Ave NE	13th St NE	19000	AAWDT	2002	.03/NW	5.000/ E
4th St NW	I St NW	3900	AAWDT	2002	.03/S	3.000/ E
11th St NW	I St NW	14000	AAWDT	2001	.03/S	3.000/ E
20th St NW	I St NW	18000	AAWDT	2002	.03/S	2.000/ E
14th St NW	I St NW	36100	AAWDT	2002	.03/S	2.000/ E
1st St NW	I St NW	3000	AAWDT	2002	.03/S	3.000/ E
19th St NW	I St NW	11000	AAWDT	2002	.03/S	2.000/ E
N Capitol St NE	I St NE	29100	AAWDT	2002	.03/S	4.000/ E
Massachusetts Ave NW	6th St NW	25600	AAWDT	2002	.06/SE	3.000/ E
26th St NW	Queen Annes Ln NW	10000	AAWDT	2002	.02/S	1.000/NE
21st St NW	K St NW	4800	AAWDT	2001	.05/N	2.000/ E
N Harrison St	Little Falls Rd	5211	ADT	2001	.04/N	4.000/ W
8th St NE	K St NE	6000	AAWDT	1996	.04/N	4.000/ E
Francis Scott Key Brg		60000	AAWDT	2001		1.000/NE
6th St NW	K St NW	17200	AAWDT	2002	.04/N	3.000/ E
25th St NW	Queen Annes Ln NW	3400	AAWDT	2002	.02/S	1.000/NE
K St NW	8th St NW	28900	AAWDT	2002	.01/W	3.000/ E
5th St NW	Prather Ct NW	8000	AAWDT	2002	.01/S	3.000/ E
N George Mason Dr	N Yorktown Blvd	3071	ADT	2001	.05/N	3.000/ W
11th St NE	K St NE	1200	AAWDT	2002	.02/N	4.000/ E
Pennsylvania Ave NW	22nd St NW	21160	AADT	1993	.01/SE	1.000/ E
22nd St NW	Pennsylvania Ave NW	13500	AAWDT	2002	.01/S	1.000/ E



Prepared On: Fri Jul 10, 2009

Project Code:

Prepared For:

Page 88 Of 136

Claritas Tech Support: 1 800 866 6511

© 2009 CLARITAS INC. All rights reserved.

Prepared By:



Traffic Volumes With Map

Radius 3: 1525 WILSON BLVD, ARLINGTON, VA 22209-2411, 0.00 - 5.00 Miles

Street	Cross Street	Traffic Count	Type of Count	Count Year	Cross Street Dist/Dir	Area Dist/Dir
K St NE	7th St NE	9500	AAWDT	2002	.01/W	4.000/ E
K St NE	9th St NE	5700	AAWDT	2002	.03/W	4.000/ E
K St NE	11th St NE	4900	AAWDT	2002	.03/W	5.000/ E
K St NE	5th St NE	10900	AAWDT	2002	.03/E	4.000/ E
K St NE	5th St NE	12500	AAWDT	1996	.02/W	4.000/ E
K St NE	4th St NE	12600	AAWDT	2002	.04/E	4.000/ E
Temple Ct NW	K St NW	14900	AAWDT	2002		4.000/ E
K St NW	1st St NW	15000	AAWDT	2002	999.99/NW	3.000/ E
K St NW	1st St NW	21000	AAWDT	1996	.02/W	3.000/ E
K St NE	1st St NE	13200	AAWDT	1996	.04/W	4.000/ E
K St NE	1st St NE	14300	AAWDT	2002	.09/E	4.000/ E
K St NW	5th St NW	9200	AAWDT	2002	.02/E	3.000/ E
K St NW	4th St NW	11600	AAWDT	2002	.02/W	3.000/ E
K St NW	7th St NW	6000	AAWDT	2002	.05/W	3.000/ E
K St NW	5th St NW	10600	AAWDT	2002	.06/W	3.000/ E
K St NW	14th St NW	23700	AAWDT	2002	.03/E	2.000/ E
K St NW	14th St NW	22000	AAWDT	2002	.05/W	2.000/ E
K St NW	10th St NW	7000	AAWDT	2002	.02/E	3.000/ E
K St NW	17th St NW	23000	AAWDT	2002	.02/E	2.000/ E
K St NW	11th St NW	12000	AAWDT	2002	.03/E	3.000/ E
K St NW	20th St NW	30000	AAWDT	2002	.03/E	2.000/ E
K St NW	18th St NW	28000	AAWDT	2002	.08/W	2.000/ E
K St NW	15th St NW	25000	AAWDT	2002	.03/E	2.000/ E
K St NW	12th St NW	14000	AAWDT	2002	.04/E	3.000/ E
K St NW	18th St NW	29000	AAWDT	2002	.04/E	2.000/ E
K St NW	21st St NW	30000	AAWDT	2002	.04/E	2.000/ E
K St NW	19th St NW	30000	AAWDT	2002	.03/E	2.000/ E



Prepared On: Fri Jul 10, 2009

Project Code:

Prepared For:

Page 89 Of 136

Claritas Tech Support: 1 800 866 6511

© 2009 CLARITAS INC. All rights reserved.

Prepared By:



Traffic Volumes With Map

Radius 3: 1525 WILSON BLVD, ARLINGTON, VA 22209-2411, 0.00 - 5.00 Miles

Street	Cross Street	Traffic Count	Type of Count	Count Year	Cross Street Dist/Dir	Area Dist/Dir
K St NW	16th St NW	22000	AAWDT	2002	.04/E	2.000/ E
K St NW	25th St NW	32000	AAWDT	2002	.03/E	1.000/NE
K St NW	31st St NW	42200	AAWDT	2002	.03/E	1.000/NE
26th St NW	K St NW	2600	AAWDT	2002	.01/S	1.000/NE
N Nelly Custis Dr	N Oakland St	3180	ADT	2001	.02/E	2.000/ W
16th St NW	K St NW	20100	AAWDT	2002	.02/S	2.000/ E
21st St NW	K St NW	6600	AAWDT	2002	.02/S	2.000/ E
N Yorktown Blvd	N George Mason Dr	1630	ADT	2002	.02/W	3.000/ W
N Yorktown Blvd	N Kensington St	2210	ADT	2001	.05/SW	4.000/ W
17th St NW	K St NW	19000	AAWDT	2002	.02/S	2.000/ E
Trinidad Ave NE	Morse St NE	1300	AAWDT	2002	.03/SW	5.000/ E
Connecticut Ave NW	17th St NW	36900	AAWDT	2002	.03/S	2.000/ E
11th St NW	K St NW	15000	AAWDT	2002	.03/S	3.000/ E
10th St NW	K St NW	14000	AAWDT	2002	.03/S	3.000/ E
12th St NW	K St NW	15000	AAWDT	2002	.03/S	3.000/ E
4th St NW	K St NW	3200	AAWDT	2002	.03/S	3.000/ E
Mount Vernon Pl NW	7th St NW	21900	AAWDT	2002	.07/E	3.000/ E
25th St NW	K St NW	7700	AAWDT	2002	.03/S	1.000/NE
22nd St NW	K St NW	12800	AAWDT	2002	.03/S	1.000/ E
N Military Rd	24th Rd N	5500	AADT	2002	.01/E	2.000/ W
15th St NW	K St NW	16000	AAWDT	2002	.03/S	2.000/ E
13th St NW	K St NW	15000	AAWDT	2002	.03/S	2.000/ E
4th St NE	K St NE	4000	AAWDT	2002	.03/S	4.000/ E
Vermont Ave NW	K St NW	9000	AAWDT	2002	.03/S	2.000/ E
New Jersey Ave NW	K St NW	8000	AAWDT	2002	.04/S	3.000/ E
20th St NW	K St NW	16000	AAWDT	2002	.04/S	2.000/ E
Pennsylvania Ave NW	24th St NW	23500	AAWDT	2002	.01/SE	1.000/NE



Prepared On: Fri Jul 10, 2009

Project Code:

Prepared For:

Page 90 Of 136

Claritas Tech Support: 1 800 866 6511

© 2009 CLARITAS INC. All rights reserved.

Prepared By:



Traffic Volumes With Map

Radius 3: 1525 WILSON BLVD, ARLINGTON, VA 22209-2411, 0.00 - 5.00 Miles

Street	Cross Street	Traffic Count	Type of Count	Count Year	Cross Street Dist/Dir	Area Dist/Dir
14th St NW	K St NW	36300	AAWDT	2002	.04/S	2.000/ E
6th St NE	K St NE	8300	AAWDT	2002	.04/S	4.000/ E
Florida Ave NE	11th St NE	19700	AAWDT	2002	.02/NW	5.000/ E
6th St NW	New York Ave NW	18700	AAWDT	2002	.03/N	3.000/ E
N Capitol St NE	L St NE	30800	AAWDT	2002	.04/N	4.000/ E
West Virginia Ave NE	9th St NE	4400	AAWDT	2002	.04/NE	4.000/ E
N Powhatan St	36th St N	3024	ADT	2001	.05/SE	5.000/ W
5th St NW	L St NW	6000	AAWDT	2002	.03/N	3.000/ E
Massachusetts Ave NW	9th St NW	20000	AAWDT	2002	.06/SE	3.000/ E
24th St NW	Pennsylvania Ave NW	5000	AAWDT	2002	.02/S	1.000/NE
New York Ave NW	6th St NW	27100	AAWDT	2002	.05/NE	3.000/ E
7th St NW	Mount Vernon Pl NW	16000	AAWDT	2002	.03/S	3.000/ E
23rd St NW	Washington Cir NW	13300	AAWDT	2002	.02/S	1.000/NE
17th St NW	L St NW	15500	AAWDT	2002	.03/N	2.000/ E
New Hampshire Ave NW	Washington Cir NW	14400	AAWDT	2002	.04/SW	1.000/NE
9th St NW	Massachusetts Ave NW	11000	AAWDT	2002	.03/S	3.000/ E
Florida Ave NE	11th St NE	20300	AAWDT	2002	.02/SE	4.000/ E
N Harrison St	N Yorktown Blvd	2182	ADT	2001	.03/NW	4.000/ W
Powhatan St	Overbrook St	2900	AAAT	2002	.04/NW	5.000/ W
26th St N	Old Dominion Dr	4137	ADT	2001	.05/SW	3.000/ W
Massachusetts Ave NW	10th St NW	13000	AAWDT	1999	.02/SE	3.000/ E
Dwight D Eisenhower Fwy	K St NW	45000	AAWDT	2002	.09/SE	3.000/ E
Wisconsin Ave NW	Grace St NW	7100	AAWDT	2002	.02/N	1.000/NE
New York Ave NW	6th St NW	30000	AAWDT	2002	.02/SW	3.000/ E
Pennsylvania Ave NW	L St NW	27600	AAAT	1993	.01/NW	1.000/NE
L St NW	New York Ave NW	1100	AAWDT One-w	1999	.05/NW	3.000/ E
L St NW	23rd St NW	11100	AAWDT	2002	.03/E	1.000/NE



Prepared On: Fri Jul 10, 2009

Project Code:

Prepared For:

Page 91 Of 136

Claritas Tech Support: 1 800 866 6511

© 2009 CLARITAS INC. All rights reserved.

Prepared By:



Traffic Volumes With Map

Radius 3: 1525 WILSON BLVD, ARLINGTON, VA 22209-2411, 0.00 - 5.00 Miles

Street	Cross Street	Traffic Count	Type of Count	Count Year	Cross Street Dist/Dir	Area Dist/Dir
L St NW	14th St NW	14000	AAWDT	2002	.05/W	2.000/ E
L St NW	26th St NW	1500	AAWDT	2002	.02/W	1.000/NE
L St NW	16th St NW	17800	AAWDT	2002	.04/E	2.000/ E
L St NW	Vermont Ave NW	14600	AAWDT	2002	.02/E	2.000/ E
L St NW	12th St NW	13000	AAWDT	2002	.04/E	3.000/ E
L St NW	15th St NW	16400	AAWDT	2002	.04/E	2.000/ E
L St NW	24th St NW	12000	AAWDT	2002	.04/E	1.000/NE
L St NW	21st St NW	15000	AAWDT	2002	.04/E	2.000/NE
L St NW	Connecticut Ave NW	16400	AAWDT	2002	.04/E	2.000/ E
N Yorktown Blvd	30th St N	6600	AADT	2002	.07/E	4.000/ W
N Yorktown Blvd	N Buchanan St	2185	ADT	2001	.02/SW	3.000/ W
6th St NW	New York Ave NW	17700	AAWDT	2002	.02/S	3.000/ E
1st St NW	L St NW	3000	AAWDT	2002	.01/S	3.000/ E
12th St NW	L St NW	10000	AAWDT	2002	.01/S	3.000/ E
20th St NW	L St NW	14700	AAWDT	2002	.02/S	2.000/ E
17th St NW	Sumner Row NW	22000	AAWDT	2002	.02/N	2.000/ E
11th St NW	Massachusetts Ave NW	13000	AAWDT	2002	.01/S	3.000/ E
Montello Ave NE	Morse St NE	3500	AAWDT	2002	.03/SW	5.000/ E
25th St NW	Pennsylvania Ave NW	4000	AAWDT	2002	.03/S	1.000/NE
13th St NW	L St NW	15100	AAWDT	2002	.02/S	3.000/ E
18th St NW	L St NW	16400	AAWDT	2002	.02/S	2.000/ E
New Hampshire Ave NW	Washington Cir NW	13300	AAWDT	2002	.1/SW	2.000/NE
19th St NW	L St NW	13600	AAWDT	2002	.03/S	2.000/ E
4th St NW	L St NW	2200	AAWDT	2002	.03/S	3.000/ E
Vermont Ave NW	L St NW	6000	AAWDT	2002	.03/SW	2.000/ E
L St NW	Shepherd Ct NW	7000	AAWDT	2002	.02/E	3.000/ E
L St NW	7th St NW	24500	AAWDT One-w	1999	.03/E	3.000/ E



Prepared On: Fri Jul 10, 2009

Project Code:

Prepared For:

Page 92 Of 136

Claritas Tech Support: 1 800 866 6511

© 2009 CLARITAS INC. All rights reserved.

Prepared By:



Traffic Volumes With Map

Radius 3: 1525 WILSON BLVD, ARLINGTON, VA 22209-2411, 0.00 - 5.00 Miles

Street	Cross Street	Traffic Count	Type of Count	Count Year	Cross Street Dist/Dir	Area Dist/Dir
L St NW	7th St NW	10000	AAWDT	2002	.04/W	3.000/ E
L St NW	6th St NW	11000	AAWDT	2002	.02/W	3.000/ E
L St NW	11th St NW	7000	AAWDT	2002	.02/W	3.000/ E
L St NW	9th St NW	24100	AAWDT One-w	1999	.02/W	3.000/ E
Massachusetts Ave NW	12th St NW	37500	AAWDT	1996	.02/NW	3.000/ E
Connecticut Ave NW	L St NW	33600	AAWDT	2002	.04/SE	2.000/ E
8th St NE	Florida Ave NE	4200	AAWDT	2002	.04/N	4.000/ E
Pennsylvania Ave NW	26th St NW	34000	AAWDT	2002	.02/SE	1.000/NE
Powhatan St	Overbrook St	3000	AADT	2002	.03/SE	5.000/ W
23rd St NW	L St NW	16600	AAWDT	2002	.04/S	1.000/NE
Wisconsin Ave NW	Grace St NW	9200	AAWDT	1999	.03/S	1.000/NE
N Kensington St	33rd St N	660	AADT	2002	.04/S	4.000/ W
Florida Ave NE	9th St NE	25760	AADT	1993	.03/SE	4.000/ E
New York Ave NW	L St NW	32000	AAWDT	2002	.06/SW	3.000/ E
26th St NW	Pennsylvania Ave NW	2500	AAWDT One-w	1999	.03/S	1.000/NE
Massachusetts Ave NW	13th St NW	24000	AAWDT	2002	.04/NW	3.000/ E
15th St NW	L St NW	14700	AAWDT	2002	.06/S	2.000/ E
6th St NW	L St NW	12200	AAWDT	2002	.03/S	3.000/ E
New Hampshire Ave NW	M St NW	6000	AAWDT	2002	.06/NE	2.000/NE
Old Dominion Dr	N Glebe Rd	7254	ADT	2001	.08/SE	3.000/ W
Desales St NW	17th St NW	4400	AAWDT	2002	.03/E	2.000/ E
5th St NW	L St NW	3000	AAWDT	2002	.04/S	3.000/ E
Powhatan St	Overbrook St	2900	AADT	2002	.09/SE	5.000/ W
Little Falls Rd	N Florida St	3752	ADT	2002	.03/NE	4.000/ W
9th St NW	L St NW	8000	AAWDT	2002	.05/S	3.000/ E
12th St NW	Massachusetts Ave NW	5300	AAWDT	2002	.04/S	3.000/ E
New Jersey Ave NW	Pierce St NW	8000	AAWDT	2002	.02/S	3.000/ E



Prepared On: Fri Jul 10, 2009

Project Code:

Prepared For:

Page 93 Of 136

Claritas Tech Support: 1 800 866 6511

© 2009 CLARITAS INC. All rights reserved.

Prepared By:



Traffic Volumes With Map

Radius 3: 1525 WILSON BLVD, ARLINGTON, VA 22209-2411, 0.00 - 5.00 Miles

Street	Cross Street	Traffic Count	Type of Count	Count Year	Cross Street Dist/Dir	Area Dist/Dir
Orleans Pl NE	6th St NE	1800	AAWDT	2002	.06/W	4.000/ E
17th St NW	Desales St NW	21000	AAWDT	2002	.02/S	2.000/ E
Florida Ave NE	8th St NE	28400	AAWDT	2002	.03/SE	4.000/ E
N Potomac St	36th St N	653	ADT	2001	.1/SE	4.000/ W
1st St NW	Pierce St NW	7900	AAWDT	2002	.02/S	3.000/ E
M St NW	St Marys Pl NW	27200	AAWDT	2002	.04/W	1.000/ N
11th St NW	M St NW	20000	AAWDT	2002	.04/N	3.000/ E
		6100	AAWDT	1996		3.000/ E
M St NW	Bank St NW	33500	AAWDT	2002	.01/E	1.000/NE
M St NW	33rd St NW	24100	AAWDT	1999	.02/E	1.000/NE
10th St NW	M St NW	2000	AAWDT	2002	.04/N	3.000/ E
4th St NW	New York Ave NW	9500	AAWDT	2002	.02/S	3.000/ E
13th St NW	Massachusetts Ave NW	13000	AAWDT	2002	.02/S	3.000/ E
M St NW	Wisconsin Ave NW	25700	AAWDT	2002	.03/E	1.000/NE
M St NW	31st St NW	22800	AAWDT	2002	.04/E	1.000/NE
Massachusetts Ave NW	Thomas Cir NW	30000	AAWDT	2002	.05/NW	2.000/ E
M St NW	Thomas Jefferson St NW	27900	AAWDT	1999	.02/E	1.000/NE
M St NW	30th St NW	2700	AAWDT	2002	.02/W	1.000/NE
7th St NW	M St NW	15000	AAWDT	2002	.03/N	3.000/ E
M St NW	29th St NW	2100	AAWDT	2002	.02/W	1.000/NE
M St NW	Rock Crk and Potomac Pky NW	10300	AAWDT	2002	.02/W	1.000/NE
M St NW	24th St NW	12000	AAWDT	2002	.05/E	1.000/NE
M St NW	23rd St NW	14200	AAWDT	2002	.03/E	1.000/NE
M St NW	22nd St NW	21400	AAWDT	2002	.03/W	2.000/NE
M St NW	22nd St NW	1600	AAWDT	1997	.03/E	2.000/NE
Canal Rd NW	Macarthur Blvd NW	22000	AAWDT	2002	.11/NE	1.000/NW
Canal Rd NW	Ligman Rd	44400	AAWDT	2002	.18/W	1.000/ N



Prepared On: Fri Jul 10, 2009

Project Code:

Prepared For:

Page 94 Of 136

Claritas Tech Support: 1 800 866 6511

© 2009 CLARITAS INC. All rights reserved.

Prepared By:



Traffic Volumes With Map

Radius 3: 1525 WILSON BLVD, ARLINGTON, VA 22209-2411, 0.00 - 5.00 Miles

Street	Cross Street	Traffic Count	Type of Count	Count Year	Cross Street Dist/Dir	Area Dist/Dir
21st St NW	M St NW	15500	AAWDT	2002	.02/N	2.000/NE
3rd St NW	New York Ave NW	7300	AAWDT	2002	.01/S	3.000/ E
M St NW	New Hampshire Ave NW	9700	AAWDT	2002	.02/SW	2.000/NE
26th St NW	M St NW	400	AAWDT One-w	1999	.01/S	1.000/NE
Wisconsin Ave NW	M St NW	11000	AAWDT	2002	.02/S	1.000/NE
28th St NW	M St NW	2600	AAWDT	1999	.02/S	1.000/NE
New York Ave NW	M St NW	65000	AAWDT	2002	.02/NE	3.000/ E
Powhatan St	Overbrook St	2600	AADT	2002	.16/SE	5.000/ W
34th St NW	Prospect St NW	8300	AAWDT	2002	.02/N	1.000/NE
M St NE	Florida Ave NE	1800	AAWDT	2001	.03/E	4.000/ E
M St NW	6th St NW	1400	AAWDT	2002	.05/E	3.000/ E
M St NE	1st St NE	5300	AAWDT	2002	.1/E	4.000/ E
M St NE	4th St NE	2200	AAWDT	2002	.01/W	4.000/ E
M St NE	6th St NE	2400	AAWDT	1997	.02/E	4.000/ E
M St NW	6th St NW	3100	AAWDT	2002	.02/W	3.000/ E
M St NW	4th St NW	3100	AAWDT	2002	.07/E	3.000/ E
M St NW	1st Ter NW	10700	AAWDT	1996	.02/E	3.000/ E
M St NW	12th St NW	3700	AAWDT	2002	.02/W	3.000/ E
M St NW	Shepherd Ct NW	6600	AAWDT	2002	.01/W	3.000/ E
M St NW	4th St NW	3500	AAWDT	2002	.02/W	3.000/ E
M St NW	15th St NW	7700	AAWDT	2002	.05/W	2.000/ E
M St NW	13th St NW	3200	AAWDT	2002	.04/W	3.000/ E
M St NW	1st Pl NW	11400	AAWDT	2002	.02/E	4.000/ E
M St NW	N Capitol St NE	11800	AAWDT	1996	.03/E	4.000/ E
M St NW	Thomas Cir NW	3500	AAWDT	2002	.04/W	2.000/ E
M St NW	16th St NW	9900	AAWDT	2002	.05/E	2.000/ E
M St NW	15th St NW	9600	AAWDT	2002	.05/E	2.000/ E



Prepared On: Fri Jul 10, 2009

Project Code:

Prepared For:

Page 95 Of 136

Claritas Tech Support: 1 800 866 6511

© 2009 CLARITAS INC. All rights reserved.

Prepared By:



Traffic Volumes With Map

Radius 3: 1525 WILSON BLVD, ARLINGTON, VA 22209-2411, 0.00 - 5.00 Miles

Street	Cross Street	Traffic Count	Type of Count	Count Year	Cross Street Dist/Dir	Area Dist/Dir
M St NW	18th St NW	21000	AAWDT	2002	.02/E	2.000/NE
M St NW	New Jersey Ave NW	600	AAWDT	1996	.02/W	3.000/ E
		4000	AAWDT	1996		3.000/ E
M St NW	New Jersey Ave NW	1400	AAWDT	2002	.01/E	3.000/ E
M St NW	19th St NW	14900	AAWDT	2002	.03/E	2.000/NE
M St NW	17th St NW	9800	AAWDT	2002	.06/E	2.000/ E
M St NW	1st St NW	10200	AAWDT	2002	999.99/W	3.000/ E
25th St NW	M St NW	2600	AAWDT	2002	.03/S	1.000/NE
24th St NW	M St NW	8500	AAWDT	2002	.04/S	1.000/NE
6th St NE	M St NE	11600	AAWDT	2002	.01/S	4.000/ E
22nd St NW	M St NW	14300	AAWDT	2002	.04/S	2.000/NE
Prospect St NW	36th St NW	3200	AAWDT	2002	.02/E	1.000/ N
Prospect St NW	35th St NW	3800	AAWDT	2002	.02/E	1.000/ N
5th St NW	M St NW	3000	AAWDT	2002	.02/S	3.000/ E
3rd St NW	M St NW	9300	AAWDT	2002	.02/S	3.000/ E
15th St NW	M St NW	10000	AAWDT	2002	.02/S	2.000/ E
18th St NW	M St NW	17600	AAWDT	2002	.02/S	2.000/NE
Rhode Island Ave NW	Saint Mathews Ct NW	17500	AAWDT	1999	.02/NE	2.000/ E
1st St NW	M St NW	9700	AAWDT	2002	.02/S	3.000/ E
Macarthur Blvd NW	Canal Rd NW	32000	AAWDT	2001	.03/E	1.000/ N
West Virginia Ave NE	Neal St NE	12880	AADT	1993	.03/SW	5.000/ E
17th St NW	M St NW	20000	AAWDT	2002	.02/S	2.000/ E
16th St NW	M St NW	20100	AAWDT	2002	.02/S	2.000/ E
10th St NW	M St NW	1700	AAWDT	2002	.02/S	3.000/ E
20th St NW	M St NW	11000	AAWDT	2002	.02/S	2.000/NE
9th St NW	N St NW	10000	AAWDT	2002	.09/N	3.000/ E
6th St NW	M St NW	14600	AAWDT	2002	.03/S	3.000/ E



Prepared On: Fri Jul 10, 2009

Project Code:

Prepared For:

Page 96 Of 136

Claritas Tech Support: 1 800 866 6511

© 2009 CLARITAS INC. All rights reserved.

Prepared By:



Traffic Volumes With Map

Radius 3: 1525 WILSON BLVD, ARLINGTON, VA 22209-2411, 0.00 - 5.00 Miles

Street	Cross Street	Traffic Count	Type of Count	Count Year	Cross Street Dist/Dir	Area Dist/Dir
Prospect St NW	Wisconsin Ave NW	6000	AAWDT	2002	.04/E	1.000/NE
19th St NW	M St NW	7700	AAWDT	2002	.02/S	2.000/NE
Massachusetts Ave NW	Thomas Cir NW	38000	AAWDT	1999	.04/SE	2.000/ E
Connecticut Ave NW	M St NW	32200	AAWDT	2002	.03/SE	2.000/NE
4th St NE	M St NE	2900	AAWDT	2002	.03/S	4.000/ E
33rd St NW	Prospect St NW	4400	AAWDT	2002	.02/S	1.000/NE
11th St NW	M St NW	17000	AAWDT	2002	.04/S	3.000/ E
7th St NW	M St NW	13000	AAWDT	2002	.04/S	3.000/ E
35th St NW	Prospect St NW	6100	AAWDT	2002	.02/S	1.000/ N
		1300	AAWDT	1996		3.000/ E
N Nottingham St	35th St N	170	ADT	2002	.18/SE	4.000/ W
12th St NW	Proctor Aly NW	5100	AAWDT	2002	.02/S	3.000/ E
24th St NW	N St NW	8800	AAWDT	1996	.05/N	1.000/NE
14th St NW	Thomas Cir NW	17800	AAWDT	1999	.04/S	2.000/ E
N Capitol St NE	New York Ave NW	29100	AAWDT	2002	.05/N	4.000/ E
1st St NW	New York Ave NW	7900	AAWDT	2002	.02/S	3.000/ E
20th St NW	N St NW	11000	AAWDT	1999	.04/N	2.000/NE
5th St NE	Florida Ave NE	34000	MPSI Estimate	1993	0/NE	4.000/ E
Vermont Ave NW	N St NW	1900	AAWDT	1996	.04/NE	2.000/ E
New York Ave NW	1st St NW	60000	AAWDT	2002	.07/SW	4.000/ E
Massachusetts Ave NW	15th St NW	32000	AAWDT	2002	.02/SE	2.000/ E
New Hampshire Ave NW	21st St NW	10500	AAWDT	2002	.04/SW	2.000/NE
N St NW	34th St NW	1800	AAWDT	2002	.02/E	1.000/NE
Rhode Island Ave NW	Bataan St NW	12600	AAWDT	2002	.01/NE	2.000/NE
N St NW	33rd St NW	2000	AAWDT	2002	.04/E	1.000/NE
N St NW	Wisconsin Ave NW	2400	AAWDT	2002	.04/E	1.000/NE
Massachusetts Ave NW	Corregidor St NW	24000	AAWDT	1999	.02/SE	2.000/ E



Prepared On: Fri Jul 10, 2009

Project Code:

Prepared For:

Page 97 Of 136

Claritas Tech Support: 1 800 866 6511

© 2009 CLARITAS INC. All rights reserved.

Prepared By:



Traffic Volumes With Map

Radius 3: 1525 WILSON BLVD, ARLINGTON, VA 22209-2411, 0.00 - 5.00 Miles

Street	Cross Street	Traffic Count	Type of Count	Count Year	Cross Street Dist/Dir	Area Dist/Dir
N Williamsburg Blvd	N Harrison St	3642	ADT	2001	.05/NE	4.000/ W
Canal Rd NW	Clark Pl NW	19700	AAWDT	1997	.07/SE	1.000/NW
34th St NW	N St NW	3000	AAWDT	2002	.03/S	1.000/NE
37th St NW	N St NW	1200	AAWDT	2002	.03/S	1.000/ N
N St NW	22nd St NW	1700	AAWDT	2002	.03/E	2.000/NE
N St NW	12th St NW	14000	MPSI Estimate	1993	.03/E	3.000/ E
N St NW	19th St NW	2700	AAWDT	1999	.03/E	2.000/NE
N St NW	23rd St NW	4400	AAWDT	2002	.03/E	2.000/NE
Macarthur Blvd NW	44th St NW	22300	AAWDT	2002	.09/SE	1.000/NW
26th St N	N Vermont St	3100	AADT	2002	.11/NE	3.000/ W
6th St NE	Morse St NE	12420	AADT	1993	.04/SW	4.000/ E
Massachusetts Ave NW	Scott Cir NW	28900	AAWDT	2002	.02/SE	2.000/NE
20th St NW	N St NW	8700	AAWDT	2002	.02/S	2.000/NE
1st St NW	N St NW	7900	AAWDT	2002	.02/S	3.000/ E
9th St NW	N St NW	13200	AAWDT	2002	.03/S	3.000/ E
6th St NW	N St NW	14600	AAWDT	2002	.03/S	3.000/ E
10th St NW	N St NW	1700	AAWDT	2002	.04/S	3.000/ E
11th St NW	N St NW	17000	AAWDT	2002	.04/S	3.000/ E
14th St NW	N St NW	17800	AAWDT	2002	.04/S	2.000/ E
7th St NW	N St NW	13000	AAWDT	2002	.04/S	3.000/ E
N Military Rd	N Marcey Rd	9900	AADT	2002	.03/S	2.000/NW
Vermont Ave NW	N St NW	5000	AAWDT	2002	.04/SW	3.000/ E
13th St NW	N St NW	14200	AAWDT	2002	.04/S	3.000/ E
New York Ave NE	O St NE	55300	AAWDT	2002	.16/NE	4.000/ E
18th St NW	N St NW	7400	AAWDT	2002	.05/S	2.000/NE
1st St NE	O St NE	6100	AAWDT	2002	.04/N	4.000/ E
Rock Crk and Potomac Pky NW	M St NW	40100	AAWDT	1999	.2/SW	1.000/NE



Prepared On: Fri Jul 10, 2009

Project Code:

Prepared For:

Page 98 Of 136

Claritas Tech Support: 1 800 866 6511

© 2009 CLARITAS INC. All rights reserved.

Prepared By:



Traffic Volumes With Map

Radius 3: 1525 WILSON BLVD, ARLINGTON, VA 22209-2411, 0.00 - 5.00 Miles

Street	Cross Street	Traffic Count	Type of Count	Count Year	Cross Street Dist/Dir	Area Dist/Dir
16th St NW	Scott Cir NW	26200	AAWDT	2002	.04/S	2.000/NE
33rd St NW	O St NW	2800	AAWDT	2002	.02/S	1.000/NE
35th St NW	O St NW	7000	AAWDT	2002	.02/S	1.000/ N
23rd St NW	N St NW	20000	AAWDT	2002	.06/SW	2.000/NE
N Capitol St NE	O St NW	59000	AAWDT	1996	.02/N	4.000/ E
Massachusetts Ave NW	17th St NW	26200	AAWDT	2002	.06/SE	2.000/NE
Rhode Island Ave NW	15th St NW	10200	AAWDT	2002	.06/SW	2.000/NE
4th St NE	Morse St NE	4100	AAWDT	2002	.04/SW	4.000/ E
Florida Ave NE	O St NE	32600	AAWDT	2002	.01/NW	4.000/ E
		56000	MPSI Estimate	1993		4.000/ E
New Hampshire Ave NW	O St NW	8400	AAWDT	2002	.01/SW	2.000/NE
Florida Ave NE	O St NE	42000	AAWDT	2002	.02/SE	4.000/ E
P St NW	33rd St NW	1000	AAWDT	2002	.03/E	1.000/NE
22nd St NW	O St NW	13300	Old Study	1993	.02/S	2.000/NE
1st St NE	O St NE	9800	AAWDT	2002	.03/S	4.000/ E
6th St NE	Neal Pl NE	12100	AAWDT	2002	.06/SW	4.000/ E
17th St NW	O St NW	7800	AAWDT	2002	.02/S	2.000/NE
N Kensington St	37th St N	461	ADT	2001	.02/SE	4.000/ W
11th St NW	O St NW	18500	AAWDT	2002	.03/S	3.000/ E
Florida Ave NE	New York Ave NE	46100	AAWDT	2002	.01/SE	4.000/ E
Rhode Island Ave NW	14th St NW	8000	AAWDT	2002	.04/SW	3.000/NE
35th St NW	P St NW	7000	AAWDT	2002	.02/S	1.000/ N
18th St NW	Massachusetts Ave NW	7900	AAWDT	2002	.01/S	2.000/NE
Massachusetts Ave NW	18th St NW	24900	AAWDT	2002	.02/SE	2.000/NE
Old Dominion Dr	Little Falls Rd	15000	AADT	2002	.09/NW	3.000/ W
P St NW	31st St NW	7900	AAWDT	1996	.03/E	1.000/NE
P St NW	30th St NW	7700	AAWDT	2002	.01/E	1.000/NE



Prepared On: Fri Jul 10, 2009

Project Code:

Prepared For:

Page 99 Of 136

Claritas Tech Support: 1 800 866 6511

© 2009 CLARITAS INC. All rights reserved.

Prepared By:



Traffic Volumes With Map

Radius 3: 1525 WILSON BLVD, ARLINGTON, VA 22209-2411, 0.00 - 5.00 Miles

Street	Cross Street	Traffic Count	Type of Count	Count Year	Cross Street Dist/Dir	Area Dist/Dir
Lorraine Ave		330	AADT	2002		5.000/ W
P St NW	27th St NW	11132	AADT	1993	.03/E	1.000/NE
6th St NW	P St NW	2200	AAWDT	2002	.01/N	3.000/ E
P St NW	26th St NW	15500	AAWDT	2002	.09/W	2.000/NE
Wisconsin Ave NW	Volta Pl NW	24000	AAWDT	1993	.02/NW	1.000/NE
P St NE	Florida Ave NE	8900	AAWDT	2002	.1/E	4.000/ E
P St NW	21st St NW	11000	AAWDT	2001	.03/E	2.000/NE
P St NW	N Capitol St NE	49000	MPSI Estimate	1993	.03/E	4.000/ E
P St NW	20th St NW	3800	AAWDT	2002	.02/W	2.000/NE
P St NW	17th St NW	7500	AAWDT	2002	.05/W	2.000/NE
P St NW	15th St NW	6900	AAWDT	1999	.04/E	2.000/NE
P St NW	7th St NW	10300	AAWDT	1996	.03/E	3.000/ E
P St NW	17th St NW	7400	AAWDT	2002	.08/E	2.000/NE
P St NW	9th St NW	8500	AAWDT	2002	.02/W	3.000/ E
P St NW	14th St NW	8500	AAWDT	2002	.07/E	2.000/NE
37th St N	N Kenilworth St	388	ADT	2001	.04/SW	4.000/ W
Volta Pl NW	34th St NW	2300	AAWDT	1999	.03/E	1.000/ N
15th St NW	P St NW	12200	AAWDT	2002	.01/S	2.000/NE
22nd St NW	P St NW	11600	AAWDT	2002	.02/S	2.000/NE
N Williamsburg Blvd	Old Dominion Dr	5137	ADT	2001	.02/N	4.000/ W
New York Ave NE	Florida Ave NE	64100	AAWDT	2002	.17/SW	4.000/ E
Brentwood Pky NE	Penn St NE	12700	AAWDT	2002	.06/SW	4.000/ E
Penn St NE	5th St NE	2900	AAWDT	2002	.03/NW	4.000/ E
Florida Ave NE	P St NE	36800	AAWDT	1999	.05/SE	4.000/ E
18th St NW	P St NW	8500	AAWDT	2002	.02/S	2.000/NE
8th St NW	P St NW	22500	AAWDT	1996	.02/S	3.000/ E
23rd St NW	P St NW	3900	AAWDT	2002	.03/S	2.000/NE



Prepared On: Fri Jul 10, 2009

Project Code:

Prepared For:

Page 100 Of 136

Claritas Tech Support: 1 800 866 6511

© 2009 CLARITAS INC. All rights reserved.

Prepared By:



Traffic Volumes With Map

Radius 3: 1525 WILSON BLVD, ARLINGTON, VA 22209-2411, 0.00 - 5.00 Miles

Street	Cross Street	Traffic Count	Type of Count	Count Year	Cross Street Dist/Dir	Area Dist/Dir
9th St NW	P St NW	13900	AAWDT	2002	.04/S	3.000/ E
Eckington Pl NE	Q St NE	7600	AAWDT	2002	.07/N	4.000/ E
7th St NW	P St NW	16700	AAWDT	1999	.04/S	3.000/ E
Franklin St NW	New Jersey Ave NW	21300	AAWDT	2002		3.000/ E
Massachusetts Ave NW	20th St NW	14500	AAWDT	2002	.03/SE	2.000/NE
New Hampshire Ave NW	Dupont Cir NW	11600	AAWDT	2002	.02/SW	2.000/NE
Q St NW	31st St NW	7000	AAWDT	2002	.03/E	1.000/NE
Q St NW	31st St NW	6000	AAWDT	2002	.07/W	1.000/NE
13th St NW	Logan Cir NW	11800	AAWDT	2002	.02/S	3.000/NE
Florida Ave NE	Porter St NE	36800	AAWDT	2002	.02/SE	4.000/ E
Powhatan St	Echo Pl	2200	AADT	2002	.13/S	5.000/ W
Q St NW	29th St NW	8188	AADT	1993	.01/W	1.000/NE
Vermont Ave NW	Logan Cir NW	1600	AAWDT	2002	.03/S	3.000/NE
Q St NW	28th St NW	8200	AAWDT	2002	.08/W	1.000/NE
16th St NW	Church St NW	17200	AAWDT	2002	.01/S	2.000/NE
Q St NW	Mill Rd NW	10500	AAWDT	2002	.01/E	2.000/NE
31st St NW	Q St NW	2500	AAWDT	2002	.01/S	1.000/NE
Rhode Island Ave NW	11th St NW	21800	AAWDT	2002	.02/SW	3.000/NE
Q St NW	33rd St NW	6000	MPSI Estimate	1997	.04/E	1.000/ N
Lorraine Ave		260	AADT	2002		5.000/ W
15th St NW	Q St NW	11600	AAWDT	1997	.02/N	2.000/NE
22nd St NW	Florida Ave NW	11600	AAWDT	1999	.01/S	2.000/NE
Massachusetts Ave NW	21st St NW	18300	AAWDT	2001	.02/SE	2.000/NE
Florida Ave NW	N Capitol St NE	23000	AADT	1993	.02/SE	4.000/ E
33rd St NW	Q St NW	2900	AAWDT	2002	.02/S	1.000/ N
Rhode Island Ave NW	Q St NW	17100	AAWDT	2002	.02/NE	3.000/NE
35th St NW	Q St NW	11000	AAWDT	2002	.03/S	1.000/ N



Prepared On: Fri Jul 10, 2009

Project Code:

Prepared For:

Page 101 Of 136

Claritas Tech Support: 1 800 866 6511

© 2009 CLARITAS INC. All rights reserved.

Prepared By:



Traffic Volumes With Map

Radius 3: 1525 WILSON BLVD, ARLINGTON, VA 22209-2411, 0.00 - 5.00 Miles

Street	Cross Street	Traffic Count	Type of Count	Count Year	Cross Street Dist/Dir	Area Dist/Dir
Q St NW	3rd St NW	3000	AAWDT	2002	.06/W	3.000/ E
Q St NW	5th St NW	2600	AAWDT	2002	.04/W	3.000/ E
Q St NW	6th St NW	3700	AAWDT	1996	.02/W	3.000/ E
Q St NW	Marion St NW	3300	AAWDT	2002	.03/E	3.000/ E
Q St NW	12th St NW	5800	AAWDT	2002	.02/W	3.000/NE
Q St NW	9th St NW	2500	AAWDT	2002	.02/E	3.000/NE
Q St NW	9th St NW	2700	AAWDT	2002	.02/W	3.000/ E
Q St NW	8th St NW	1400	AAWDT	1997	.02/W	3.000/ E
Q St NW	16th St NW	4900	AAWDT	2002	.05/W	2.000/NE
Q St NW	14th St NW	7600	AAWDT	2002	.07/E	2.000/NE
Q St NW	13th St NW	5000	AAWDT	2002	.02/W	3.000/NE
Q St NW	21st St NW	18300	AAWDT	2002	.02/E	2.000/NE
Q St NW	18th St NW	7000	AAWDT	2002	.08/W	2.000/NE
Q St NW	16th St NW	5600	AAWDT	2002	.04/E	2.000/NE
Q St NW	14th St NW	4800	AAWDT	2002	.02/W	3.000/NE
Q St NW	19th St NW	5700	AAWDT	2002	.04/W	2.000/NE
Q St NW	14th St NW	15600	AAWDT	2002	.01/E	3.000/NE
Q St NW	Massachusetts Ave NW	6900	AAWDT	2001	.01/E	2.000/NE
34th St NW	Q St NW	3000	AAWDT	2002	.03/S	1.000/ N
		11960	AADT	1993		5.000/ E
7th St NW	Q St NW	12000	MPSI Estimate	1993	.01/S	3.000/ E
13th St NW	Q St NW	12600	AAWDT	2002	.01/S	3.000/NE
Q St NW	11th St NW	5800	AAWDT	1999	.03/SW	3.000/NE
Massachusetts Ave NW	22nd St NW	6900	AAWDT	2002	.03/NW	2.000/NE
11th St NW	Q St NW	7400	AAWDT	2002	.01/S	3.000/NE
N Capitol St NE	Q St NW	46580	ADT	1993	.01/N	4.000/ E
Q St NW	10th St NW	5800	AAWDT	2002	.01/NW	3.000/NE



Prepared On: Fri Jul 10, 2009

Project Code:

Prepared For:

Page 102 Of 136

Claritas Tech Support: 1 800 866 6511

© 2009 CLARITAS INC. All rights reserved.

Prepared By:



Traffic Volumes With Map

Radius 3: 1525 WILSON BLVD, ARLINGTON, VA 22209-2411, 0.00 - 5.00 Miles

Street	Cross Street	Traffic Count	Type of Count	Count Year	Cross Street Dist/Dir	Area Dist/Dir
New Jersey Ave NW	Q St NW	15300	AAWDT	2002	.02/S	3.000/ E
Wisconsin Ave NW	Q St NW	20000	AAWDT	1999	.04/SE	1.000/NE
16th St NW	Q St NW	18800	AAWDT	1996	.02/S	2.000/NE
23rd St NW	Q St NW	9700	AAWDT	2002	.03/S	2.000/NE
17th St NW	Q St NW	6300	AAWDT	2002	.02/S	2.000/NE
1st St NW	Q St NW	11000	AAWDT	2002	.03/S	4.000/ E
Massachusetts Ave NW	22nd St NW	24700	AAWDT	2002	.03/SE	2.000/NE
New Hampshire Ave NW	18th St NW	5500	AAWDT	2002	.01/SW	2.000/NE
6th St NW	Q St NW	6700	AAWDT	2002	.04/S	3.000/ E
Rhode Island Ave NW	8th St NW	23000	AADT	1993	.02/NE	3.000/NE
Corcoran St NW	New Hampshire Ave NW	7000	AAWDT	2002	.07/W	2.000/NE
Corcoran St NW	13th St NW	7000	MPSI Estimate	1993	.06/E	3.000/NE
Vermont Ave NW	12th St NW	4100	AAWDT	2002	0/NE	3.000/NE
7th St NW	Rhode Island Ave NW	16700	AAWDT	2002	.03/N	3.000/NE
Foxhall Rd NW	Greenwich Pky NW	19000	AAWDT	2002	.01/NW	1.000/NW
Florida Ave NW	1st St NW	34700	AAWDT	2002	.02/NW	4.000/ E
Connecticut Ave NW	Hillyer Pl NW	28200	AAWDT	1999	.01/SE	2.000/NE
New York Ave NE	Penn St NE	55200	AADT	1993	.16/SW	4.000/ E
9th St NW	Rhode Island Ave NW	10000	AAWDT	1999	.03/S	3.000/NE
Florida Ave NW	Hillyer Ct NW	15600	AAWDT	2002	.03/SW	2.000/NE
Rhode Island Ave NW	7th St NW	24700	AAWDT	1997	.03/NE	3.000/NE
14th St NW	Corcoran St NW	15600	AAWDT	1999	.02/S	3.000/NE
Mount Olivet Rd NE	Brentwood Pky NE	14800	AAWDT	2002	.1/W	5.000/ E
New Hampshire Ave NW	Corcoran St NW	5500	AAWDT	2002	.03/SW	2.000/NE
31st St NW	Avon Ln NW	2500	AAWDT	1999	.05/S	1.000/NE
Florida Ave NW	R St NW	27600	AAWDT	1999	.03/NW	4.000/ E
N Military Rd	31st St N	9600	AADT	2002	.06/NW	2.000/NW



Prepared On: Fri Jul 10, 2009

Project Code:

Prepared For:

Page 103 Of 136

Claritas Tech Support: 1 800 866 6511

© 2009 CLARITAS INC. All rights reserved.

Prepared By:



Traffic Volumes With Map

Radius 3: 1525 WILSON BLVD, ARLINGTON, VA 22209-2411, 0.00 - 5.00 Miles

Street	Cross Street	Traffic Count	Type of Count	Count Year	Cross Street Dist/Dir	Area Dist/Dir
New Jersey Ave NW	R St NW	15600	AAWDT	1997	.02/N	3.000/ E
Reservoir Rd NW	Hoban Rd NW	19200	AAWDT	2002	.07/E	1.000/ N
Reservoir Rd NW	Kenmore Dr NW	10300	AAWDT	2002	.04/NW	1.000/NW
R St NW	28th St NW	8200	AAWDT	1999	.02/E	2.000/NE
R St NE	Eckington Pl NE	6600	AAWDT	2002	.06/E	4.000/ E
Reservoir Rd NW	38th St NW	17100	AAWDT	2002	.03/E	1.000/ N
R St NW	1st St NW	5300	AAWDT	2002	.08/W	4.000/ E
R St NW	Florida Ave NW	1100	AAWDT	2002	.03/W	4.000/ E
R St NW	19th St NW	5400	AAWDT	2002	.04/E	2.000/NE
R St NW	New Jersey Ave NW	2000	AAWDT	2002	.02/W	3.000/ E
R St NW	10th St NW	5600	AAWDT	2002	.05/W	3.000/NE
R St NW	9th St NW	4300	AAWDT	2002	.02/W	3.000/NE
R St NW	6th St NW	5000	AAWDT	2002	.02/W	3.000/ E
R St NW	22nd St NW	3100	AAWDT	2002	.05/E	2.000/NE
R St NW	17th St NW	8000	AAWDT	2002	.04/E	2.000/NE
R St NW	Rhode Island Ave NW	3900	AAWDT	1999	.03/W	3.000/NE
R St NW	21st St NW	4700	AAWDT	2002	.03/W	2.000/NE
R St NW	16th St NW	8000	AAWDT	2002	.05/W	2.000/NE
R St NW	13th St NW	6000	AAWDT	2002	.03/W	3.000/NE
R St NW	14th St NW	7200	AAWDT	2002	.04/W	3.000/NE
Reservoir Rd NW	39th St NW	16560	AADT	1993	.01/W	1.000/ N
Reservoir Rd NW	35th St NW	9300	AAWDT	2002	.04/E	1.000/ N
Reservoir Rd NW	44th St NW	17400	AAWDT	1999	.14/W	1.000/ N
Reservoir Rd NW	Wisconsin Ave NW	3100	AAWDT	2002	.02/E	1.000/ N
Rhode Island Ave NW	R St NW	24000	AAWDT	2002	.02/SW	3.000/NE
37th St NW	Reservoir Rd NW	2300	AAWDT	2002	.02/S	1.000/ N
R St NW	Avon Pl NW	8000	AAWDT	2002	.03/E	1.000/NE



Prepared On: Fri Jul 10, 2009

Project Code:

Prepared For:

Page 104 Of 136

Claritas Tech Support: 1 800 866 6511

© 2009 CLARITAS INC. All rights reserved.

Prepared By:



Traffic Volumes With Map

Radius 3: 1525 WILSON BLVD, ARLINGTON, VA 22209-2411, 0.00 - 5.00 Miles

Street	Cross Street	Traffic Count	Type of Count	Count Year	Cross Street Dist/Dir	Area Dist/Dir
16th St NW	R St NW	20300	AAWDT	2002	.02/S	2.000/NE
9th St NW	R St NW	13400	AAWDT	1997	.02/S	3.000/NE
Florida Ave NW	2nd St NW	24600	AAWDT	1997	.01/SE	3.000/ E
10th St NW	French St NW	2000	AAWDT	2001	.02/N	3.000/NE
35th St NW	Reservoir Rd NW	6200	AAWDT	2002	.02/S	1.000/ N
New Hampshire Ave NW	Riggs Pl NW	7000	AAWDT	2002	.03/NE	2.000/NE
34th St NW	Reservoir Rd NW	2900	AAWDT	1999	.02/S	1.000/ N
Wisconsin Ave NW	Reservoir Rd NW	17000	AAWDT	2002	.03/SE	1.000/ N
14th St NW	Riggs Pl NW	18952	AADT	1993	.01/N	3.000/NE
Vermont Ave NW	R St NW	3900	AAWDT	1997	.05/SW	3.000/NE
New Jersey Ave NW	Rhode Island Ave NW	14900	AAWDT	2002	.04/N	3.000/ E
Rhode Island Ave NW	5th St NW	28520	AADT	1993	.01/NE	3.000/NE
Reservoir Rd NW	Kenmore Dr NW	16000	AAWDT	2001	.07/SE	1.000/NW
6th St NW	Rhode Island Ave NW	4100	AAWDT	2002	.03/S	3.000/NE
Florida Ave NW	3rd St NW	20240	AADT	1993	.01/SE	3.000/ E
R St NW	37th St NW	2000	AAWDT	2002	.03/E	1.000/ N
Macarthur Blvd NW	47th Pl NW	23100	AAWDT	2002	.08/SE	2.000/NW
R St NW	36th St NW	1000	AAWDT	2002	.04/E	1.000/ N
R St NW	35th St NW	1200	AAWDT	2002	.03/E	1.000/ N
R St NW	Wisconsin Ave NW	7600	AAWDT	2002	.06/W	1.000/ N
R St NW	Wisconsin Ave NW	6000	AAWDT	2002	.02/E	1.000/ N
37th St NW	R St NW	3000	AAWDT	2002	.02/S	1.000/ N
Rhode Island Ave NW	New Jersey Ave NW	30000	Old Study	1993	.03/SW	3.000/NE
32nd St NW	R St NW	3800	AAWDT	2002	.03/S	1.000/NE
S St NW	Connecticut Ave NW	20800	AAWDT	2002	.01/E	2.000/NE
Wisconsin Ave NW	R St NW	20000	AAWDT	2002	.03/SE	1.000/ N
S St NW	5th St NW	4400	AAWDT	2002	.02/W	3.000/NE



Prepared On: Fri Jul 10, 2009

Project Code:

Prepared For:

Page 105 Of 136

Claritas Tech Support: 1 800 866 6511

© 2009 CLARITAS INC. All rights reserved.

Prepared By:



Traffic Volumes With Map

Radius 3: 1525 WILSON BLVD, ARLINGTON, VA 22209-2411, 0.00 - 5.00 Miles

Street	Cross Street	Traffic Count	Type of Count	Count Year	Cross Street Dist/Dir	Area Dist/Dir
S St NW	Johnson Ave NW	3500	AAWDT	2002	.03/W	3.000/NE
S St NW	14th St NW	2100	AAWDT	2002	.04/W	3.000/NE
S St NW	16th St NW	4000	AAWDT	2002	.04/E	2.000/NE
S St NW	15th St NW	2700	AAWDT	2002	.04/E	2.000/NE
35th St NW	S St NW	3000	AAWDT	2002	.03/N	1.000/ N
Lincoln Rd NE	S St NE	7500	AAWDT	2002	.01/S	4.000/ E
10th St NW	S St NW	2000	AAWDT	2002	.02/S	3.000/NE
11th St NW	S St NW	5100	AAWDT	2002	.02/S	3.000/NE
34th St NW	R St NW	2700	AAWDT	2002	.05/S	1.000/ N
Vermont Ave NW	T St NW	3000	AAWDT	2002	.08/NE	3.000/NE
Brentwood Pky NE	New York Ave NE	18900	AAWDT	1999	.1/SE	5.000/ E
7th St NW	S St NW	10400	AAWDT	2002	.04/S	3.000/NE
S St NW	32nd St NW	4000	AAWDT	2002	.07/E	1.000/ N
New York Ave NE	Kendall St NE	57600	AAWDT	1997	.02/SW	5.000/ E
Florida Ave NW	5th St NW	19872	AADT	1993	0/SE	3.000/NE
Swann St NW	New Hampshire Ave NW	4200	AAWDT	2001	.05/SW	2.000/NE
Wisconsin Ave NW	S St NW	23500	AAWDT	2002	.02/SE	1.000/ N
37th St NW	T St NW	6000	AAWDT	2002	.03/N	1.000/ N
18th St NW	Swann St NW	7360	AADT	1993	.02/S	2.000/NE
Connecticut Ave NW	Bancroft Pl NW	39300	AAWDT	2002	.02/S	2.000/NE
New York Ave NE	Fenwick St NE	60000	AAWDT	2002	.07/NE	5.000/ E
Rhode Island Ave NW	2nd St NW	28900	AAWDT	2002	.04/SW	4.000/NE
17th St NW	T St NW	4200	AAWDT	2002	.02/N	2.000/NE
Florida Ave NW	T St NW	14300	AAWDT	2002	.03/NE	2.000/NE
T St NE	Lincoln Rd NE	1000	AAWDT	2002	.05/E	4.000/ E
T St NE	Lincoln Rd NE	1000	AAWDT	2001	.04/E	4.000/ E
T St NE	1st St NE	1000	AAWDT	2002	.03/W	4.000/ E



Prepared On: Fri Jul 10, 2009

Project Code:

Prepared For:

Page 106 Of 136

Claritas Tech Support: 1 800 866 6511

© 2009 CLARITAS INC. All rights reserved.

Prepared By:



Traffic Volumes With Map

Radius 3: 1525 WILSON BLVD, ARLINGTON, VA 22209-2411, 0.00 - 5.00 Miles

Street	Cross Street	Traffic Count	Type of Count	Count Year	Cross Street Dist/Dir	Area Dist/Dir
T St NE	2nd St NE	4400	AAWDT	2002	.03/W	4.000/ E
T St NW	1st St NW	1200	AAWDT	1997	.07/W	4.000/NE
T St NW	17th St NW	3500	AAWDT	2002	.08/E	2.000/NE
T St NW	18th St NW	1900	AAWDT	1999	.04/E	2.000/NE
Reservoir Rd NW	Hutchins Pl NW	4000	AAWDT	2002	.02/W	2.000/NW
14th St NW	T St NW	19688	AADT	1993	.02/S	3.000/NE
17th St NW	T St NW	3800	AAWDT	2002	.02/S	2.000/NE
15th St NW	T St NW	11040	AADT	1993	.02/S	3.000/NE
18th St NW	T St NW	7900	AAWDT	2002	.02/S	2.000/NE
Kirby Rd	Chesterfield Ave	8400	AADT	2002	.25/SW	5.000/ W
13th St NW	Wallach Pl NW	15916	AADT	1993	.02/N	3.000/NE
Lincoln Rd NE	Todd Pl NE	5400	AAWDT	1999	.02/N	4.000/ E
9th St NW	T St NW	10600	AAWDT	2002	.04/S	3.000/NE
Florida Ave NW	7th St NW	27500	AAWDT	2002	.02/NW	3.000/NE
Wisconsin Ave NW	34th St NW	30100	AAWDT	2002	.03/SE	2.000/ N
New Hampshire Ave NW	T St NW	4200	AAWDT	1999	.05/SW	2.000/NE
Florida Ave NW	19th St NW	14300	AAWDT	2002	.06/SW	2.000/NE
Rhode Island Ave NW	1st St NW	27700	AAWDT	2002	.1/SW	4.000/NE
Macarthur Blvd NW	Hutchins Pl NW	19800	AAWDT	2002	.03/SE	2.000/NW
15th St NW	Caroline St NW	9000	AAWDT	2002	.01/S	3.000/NE
16th St NW	Caroline St NW	23900	AAWDT	1997	.02/S	3.000/NE
2nd St NE	Todd Pl NE	3500	AAWDT	2002	.02/S	4.000/ E
Florida Ave NW	8th St NW	24800	AAWDT	2002	.02/NW	3.000/NE
13th St NW	Wallach Pl NW	21400	AAWDT	2002	.02/S	3.000/NE
4th St NW	U St NW	11408	AADT	1993	.01/N	3.000/NE
Whitehaven Pky NW	Wisconsin Ave NW	4300	AAWDT	2002	.02/E	2.000/ N
Georgia Ave NW	V St NW	13800	AAWDT	1999	.08/N	3.000/NE



Prepared On: Fri Jul 10, 2009

Project Code:

Prepared For:

Page 107 Of 136

Claritas Tech Support: 1 800 866 6511

© 2009 CLARITAS INC. All rights reserved.

Prepared By:



Traffic Volumes With Map

Radius 3: 1525 WILSON BLVD, ARLINGTON, VA 22209-2411, 0.00 - 5.00 Miles

Street	Cross Street	Traffic Count	Type of Count	Count Year	Cross Street Dist/Dir	Area Dist/Dir
Reservoir Rd NW	V St NW	3000	AAWDT	1999	.01/NW	2.000/NW
Georgia Ave NW	V St NW	17900	AAWDT	2002	.06/N	3.000/NE
18th St NW	Vernon St NW	12600	AAWDT	2002	.01/N	2.000/NE
Foxhall Rd NW	Whitehaven Pky NW	17500	AAWDT	1997	.03/S	2.000/NW
U St NW	9 1/2 St NW	14900	AAWDT	2002	.02/E	3.000/NE
U St NW	Portner Pl NW	25000	AAWDT	2002	.03/W	3.000/NE
U St NW	12th St NW	19400	AAWDT	2002	.02/W	3.000/NE
U St NW	15th St NW	25000	AAWDT	2002	.04/E	3.000/NE
U St NW	13th St NW	19300	AAWDT	2002	.04/W	3.000/NE
U St NW	14th St NW	22000	AAWDT	2002	.05/W	3.000/NE
U St NW	17th St NW	12900	AAWDT	2002	.05/W	3.000/NE
U St NW	17th St NW	12000	AAWDT	2002	.06/E	2.000/NE
Connecticut Ave NW	California St NW	23200	AAWDT	2002	.03/SE	2.000/NE
Rhode Island Ave NE	U St NE	27600	AADT	1993	.02/SW	4.000/NE
Lincoln Rd NE	U St NE	8800	AAWDT	2002	.01/S	4.000/NE
12th St NW	U St NW	4900	AAWDT	1996	.02/S	3.000/NE
37th St NW	Whitehaven Pky NW	7600	AAWDT	2002	.05/S	2.000/ N
18th St NW	Vernon St NW	20400	AAWDT	2002	.02/S	2.000/NE
15th St NW	U St NW	8700	AAWDT	2002	.03/S	3.000/NE
13th St NW	U St NW	15300	AAWDT	1999	.03/S	3.000/NE
14th St NW	U St NW	7600	AAWDT	2002	.03/S	3.000/NE
11th St NW	U St NW	6900	AAWDT	2002	.03/S	3.000/NE
16th St NW	New Hampshire Ave NW	24100	AAWDT	2002	.03/S	3.000/NE
9th St NW	Florida Ave NW	12604	AADT	1993	.01/N	3.000/NE
Old Dominion Dr	Dominion Crest Ln	15000	AADT	2002	.07/N	4.000/ W
New Hampshire Ave NW	V St NW	600	AAWDT	2002	.04/NE	3.000/NE
Brentwood Rd NE	9th St NE	18900	AAWDT	2002	.08/SW	5.000/ E



Prepared On: Fri Jul 10, 2009

Project Code:

Prepared For:

Page 108 Of 136

Claritas Tech Support: 1 800 866 6511

© 2009 CLARITAS INC. All rights reserved.

Prepared By:



Traffic Volumes With Map

Radius 3: 1525 WILSON BLVD, ARLINGTON, VA 22209-2411, 0.00 - 5.00 Miles

Street	Cross Street	Traffic Count	Type of Count	Count Year	Cross Street Dist/Dir	Area Dist/Dir
V St NW	11th St NW	700	AAWDT	1999	.02/W	3.000/NE
V St NW	10th St NW	700	AAWDT	2002	.02/W	3.000/NE
V St NW	12th St NW	1000	AAWDT	1996	.02/W	3.000/NE
V St NW	12th St NW	800	AAWDT	2002	.04/E	3.000/NE
V St NW	15th St NW	1100	AAWDT	2002	.02/E	3.000/NE
V St NW	14th St NW	1300	AAWDT	1996	.06/W	3.000/NE
V St NW	15th St NW	1600	AAWDT	2002	.06/W	3.000/NE
V St NW	13th St NW	17480	AADT	1993	.01/E	3.000/NE
Vermont Ave NW	V St NW	6000	MPSI Estimate	1993	.01/SW	3.000/NE
N Albemarle St	38th St N	1748	ADT	2001	.01/NW	4.000/NW
1st St NW	V St NW	8100	AAWDT	2002	.02/S	4.000/NE
14th St NW	V St NW	18000	MPSI Estimate	1993	.02/S	3.000/NE
16th St NW	V St NW	30500	AAWDT	2002	.02/S	3.000/NE
Massachusetts Ave NW	30th St NW	41000	AAWDT	2002	.02/NW	2.000/NE
13th St NW	V St NW	13500	AAWDT	2002	.03/S	3.000/NE
12th St NW	V St NW	4900	AAWDT	1996	.03/S	3.000/NE
		9200	AAWDT	2002		3.000/NE
11th St NW	V St NW	4000	AAWDT	2002	.03/S	3.000/NE
4th St NE	V St NE	6300	AAWDT	2002	.03/S	4.000/ E
4th St NW	V St NW	9800	AAWDT	2002	.02/S	3.000/NE
Florida Ave NW	17th St NW	6300	AAWDT	2002	.06/SW	3.000/NE
37th St NW	Manor Pl NW	10120	AADT	1993	.01/S	2.000/ N
Brentwood Rd NE	W St NE	20900	AAWDT	1997	.02/NE	5.000/ E
Wisconsin Ave NW	W Pl NW	29078	AADT	1995	.01/NW	2.000/ N
W St NW	New Hampshire Ave NW	3400	AAWDT	2002	.03/E	3.000/NE
W St NW	14th St NW	3000	AAWDT	1996	.04/W	3.000/NE
W St NW	14th St NW	11100	AAWDT	2001	.01/E	3.000/NE



Prepared On: Fri Jul 10, 2009

Project Code:

Prepared For:

Page 109 Of 136

Claritas Tech Support: 1 800 866 6511

© 2009 CLARITAS INC. All rights reserved.

Prepared By:



Traffic Volumes With Map

Radius 3: 1525 WILSON BLVD, ARLINGTON, VA 22209-2411, 0.00 - 5.00 Miles

Street	Cross Street	Traffic Count	Type of Count	Count Year	Cross Street Dist/Dir	Area Dist/Dir
W St NW	New Hampshire Ave NW	3000	AAWDT	2002	.07/W	3.000/NE
N Glebe Rd	N Wakefield St	12000	AADT	2002	.02/SW	4.000/NW
Georgia Ave NW	W St NW	18200	AAWDT	2002	.03/S	3.000/NE
Kirby Rd	Old Chesterbrook Rd	9414	ADT	1995	.02/NE	5.000/ W
1st St NW	W St NW	8100	AAWDT	2002	.02/S	4.000/NE
Rhode Island Ave NE	4th St NE	27400	AAWDT	2002	.04/NE	4.000/NE
13th St NW	W St NW	12200	AAWDT	2002	.03/S	3.000/NE
16th St NW	W St NW	28000	AAWDT	2002	.03/S	3.000/NE
Kalorama Sq NW	18th St NW	1500	AAWDT	2002	.07/E	2.000/NE
Kalorama Rd NW	Champlain St NW	2000	AAWDT	2002	.03/E	2.000/NE
Florida Ave NW	14th St NW	2500	AAWDT	2002	.08/E	3.000/NE
Kirby Rd	Old Chesterbrook Rd	9700	AADT	2000	.01/SW	5.000/ W
11th St NW	W St NW	5700	AAWDT	2002	.05/S	3.000/NE
Rhode Island Ave NE	5th St NE	29200	AAWDT	2002	.03/NE	4.000/NE
18th St NW	Kalorama Sq NW	9200	AAWDT	2002	.03/S	2.000/NE
Old Chesterbrook Rd	Kirby Rd	2100	AADT	2002	.2/E	5.000/ W
Bryant St NW	6th St NW	2200	AAWDT	2002	.05/W	3.000/NE
Massachusetts Ave NW	Observatory Ln NW	38000	AAWDT	2002	.12/NW	2.000/ N
Sherman Ave NW	Florida Ave NW	17700	AAWDT	2002	.03/S	3.000/NE
Florida Ave NW	14th St NW	3000	AAWDT	2002	.05/W	3.000/NE
Florida Ave NW	13th St NW	3100	AAWDT	2002	.01/W	3.000/NE
1st St NW	Adams St NW	13400	AAWDT	2002	.02/S	4.000/NE
Connecticut Ave NW	Rock Creek Pky NW	29100	AAWDT	1999	.08/NW	2.000/NE
Florida Ave NW	12th Pl NW	4000	AAWDT	1999	.02/W	3.000/NE
Bryant St NW	2nd St NW	4000	AAWDT	2002	.06/W	4.000/NE
Barry Pl NW	8th St NW	4500	AAWDT	2002	.01/W	3.000/NE
13th St NW	Belmont St NW	15088	AADT	1993	.01/N	3.000/NE



Prepared On: Fri Jul 10, 2009

Project Code:

Prepared For:

Page 110 Of 136

Claritas Tech Support: 1 800 866 6511

© 2009 CLARITAS INC. All rights reserved.

Prepared By:



Traffic Volumes With Map

Radius 3: 1525 WILSON BLVD, ARLINGTON, VA 22209-2411, 0.00 - 5.00 Miles

Street	Cross Street	Traffic Count	Type of Count	Count Year	Cross Street Dist/Dir	Area Dist/Dir
Kalorama Rd NW	Ontario Rd NW	4300	AAWDT	2002	.04/SW	3.000/NE
N Chesterbrook Rd	39th St N	3594	ADT	2001	.04/NW	4.000/NW
Rhode Island Ave NE	8th Pl NE	29600	AAWDT	1997	.09/NE	5.000/NE
37th St NW	Calvert St NW	1400	AAWDT	2002	.09/N	2.000/ N
Bryant St NW	N Capitol St NE	3000	AAWDT	2002	.08/E	4.000/NE
N Old Glebe Rd	N Tazewell St	3099	ADT	2001	.05/E	3.000/NW
Brentwood Rd NE	Bryant St NE	26800	AAWDT	2002	.03/SW	5.000/ E
Wisconsin Ave NW	Observatory Ln NW	32000	AAWDT	2002	.08/SE	2.000/ N
Columbia Rd NW	Mintwood Pl NW	16000	AAWDT	2002	.03/S	2.000/NE
Foxhall Rd NW	Foxhall Cres NW	16300	AAWDT	2001	.07/N	2.000/NW
11th St NW	Clifton St NW	4600	AAWDT	2002	.05/N	3.000/NE
Lincoln Rd NE	Bryant St NE	8100	AAWDT	2002	.03/S	4.000/NE
Georgia Ave NW	Howard Pl NW	13800	AAWDT	2002	.04/N	3.000/NE
1st St NW	Bryant St NW	12400	AAWDT	1999	.04/S	4.000/NE
18th St NW	Adams Mill Rd NW	9200	AAWDT	1999	.05/N	3.000/NE
Kalorama Rd NW	16th St NW	2100	AAWDT	2002	.08/NE	3.000/NE
Sherman Ave NW	Barry Pl NW	4600	AAWDT	2001	.1/S	3.000/NE
Tunlaw Rd NW	Beecher St NW	6000	AAWDT	2002	.02/SE	2.000/ N
15th St NW	Chapin St NW	9100	AAWDT	2002	.05/S	3.000/NE
24th St NW	Cathedral Ave NW	8400	AAWDT	2002	.04/SE	2.000/NE
Cathedral Ave NW	Connecticut Ave NW	4200	AAWDT	2002	.04/SW	2.000/NE
Saratoga Ave NE	Brentwood Rd NE	16400	AAWDT	2002	.06/SE	5.000/NE
Calvert St NW	36th St NW	7800	AAWDT	2002	.05/E	2.000/ N
Calvert St NW	37th St NW	3300	AAWDT	2002	.03/E	2.000/ N
Calvert St NW	39th St NW	7100	AAWDT	2002	.06/W	2.000/ N
36th St NW	Calvert St NW	4440	AADT	1995	0/S	2.000/ N
4th St NE	Channing St NE	7200	Old Study	1993	.02/S	4.000/NE



Prepared On: Fri Jul 10, 2009

Project Code:

Prepared For:

Page 111 Of 136

Claritas Tech Support: 1 800 866 6511

© 2009 CLARITAS INC. All rights reserved.

Prepared By:



Traffic Volumes With Map

Radius 3: 1525 WILSON BLVD, ARLINGTON, VA 22209-2411, 0.00 - 5.00 Miles

Street	Cross Street	Traffic Count	Type of Count	Count Year	Cross Street Dist/Dir	Area Dist/Dir
Connecticut Ave NW	Cathedral Ave NW	26300	AAWDT	2002	.04/SE	2.000/NE
Wisconsin Ave NW	Calvert St NW	30600	AAWDT	2002	.01/SE	2.000/ N
Rhode Island Ave NE	10th St NE	29200	AAWDT	2002	.05/SW	5.000/NE
16th St NW	Kalorama Rd NW	29624	AADT	1993	.01/S	3.000/NE
39th St NW	Calvert St NW	2100	AAWDT	2002	.03/S	2.000/ N
13th St NW	Clifton St NW	13700	AAWDT	2002	.04/S	3.000/NE
14th St NW	Clifton St NW	13800	AAWDT	2002	.02/S	3.000/NE
Cliffbourne Pl NW	Calvert St NW	13800	AADT	1993	.01/N	3.000/NE
24th St NW	Calvert St NW	13800	AADT	1993	.02/N	2.000/NE
Calvert St NW	Cliffbourne Pl NW	13200	AAWDT	2002	.05/E	3.000/NE
Canal Rd NW	Arizona Ave NW	27000	AAWDT	2002	.17/NW	3.000/NW
Euclid St NW	15th St NW	4800	AAWDT	2002	.02/E	3.000/NE
Military Rd	38th St N	6500	AADT	2002	.05/S	3.000/NW
Kirby Rd	Old Chesterbrook Rd	8400	AADT	2002	.29/SW	5.000/NW
Calvert St NW	24th St NW	16800	AAWDT	2002	.09/E	2.000/NE
Chesterbrook Rd		4700	AADT	2002		4.000/NW
Euclid St NW	University Pl NW	3700	AAWDT	1999	.03/E	3.000/NE
Calvert St NW	Connecticut Ave NW	16500	AAWDT	2002	.03/E	2.000/NE
Calvert St NW	Connecticut Ave NW	13400	AAWDT	2002	.03/W	2.000/NE
Euclid St NW	University Pl NW	3700	AAWDT	2002	.05/W	3.000/NE
		39800	AAWDT	1999		2.000/ N
Wisconsin Ave NW	Davis St NW	2900	AAWDT	2002	0/S	2.000/ N
Euclid St NW	13th St NW	1700	AAWDT	2002	.03/W	3.000/NE
Euclid St NW	14th St NW	2400	AAWDT	2002	.05/W	3.000/NE
Cathedral Ave NW	Calvert St NW	4000	AAWDT	2002	.03/S	2.000/NE
13th St NW	Euclid St NW	13800	AAWDT	2002	.01/S	3.000/NE
Euclid St NW	9th St NW	1700	AAWDT	2002	.03/W	3.000/NE



Prepared On: Fri Jul 10, 2009

Project Code:

Prepared For:

Page 112 Of 136

Claritas Tech Support: 1 800 866 6511

© 2009 CLARITAS INC. All rights reserved.

Prepared By:



Traffic Volumes With Map

Radius 3: 1525 WILSON BLVD, ARLINGTON, VA 22209-2411, 0.00 - 5.00 Miles

Street	Cross Street	Traffic Count	Type of Count	Count Year	Cross Street Dist/Dir	Area Dist/Dir
14th St NW	Euclid St NW	12800	AAWDT	2002	.02/S	3.000/NE
24th St NW	Calvert St NW	5800	AAWDT	2002	.04/S	2.000/NE
George Washington Memorial Pky	N Glebe Rd	90000	MPSI Estimate	1995	.43/NW	3.000/NW
39th St NW	Davis Pl NW	1400	AAWDT	2002	.05/SE	2.000/ N
Connecticut Ave NW	24th St NW	26600	AAWDT	2002	.04/NW	2.000/NE
Evarts St NE	12th St NE	13708	AADT	1993	0/E	5.000/NE
1st St NW	Michigan Ave NW	13400	AAWDT	1999	.13/N	4.000/NE
Linway Ter	6th Pl	3200	AADT	2002	.42/W	5.000/NW
Rock Creek Pky NW	Rock Crk and Potomac Pky NW	25100	AAWDT	2002	.03/SW	3.000/NE
Connecticut Ave NW	24th St NW	33000	AAWDT	2001	.01/SE	2.000/NE
13th St NW	Fairmont St NW	19320	AADT	1993	.03/S	3.000/NE
12th St NE	Franklin St NE	9400	AAWDT	2002	.03/N	5.000/NE
Massachusetts Ave NW	35th St NW	42320	AADT	1993	.01/NW	2.000/ N
Woodley Rd NW	Cathedral Ave NW	3200	AAWDT	1997	.03/E	2.000/NE
39th St NW	Tunlaw Rd NW	1400	AAWDT	2002	.04/N	2.000/ N
16th St NW	Harvard St NW	30700	AAWDT	2002	.04/N	3.000/NE
Wisconsin Ave NW	Edmunds St NW	22400	AAWDT	1997	.05/S	2.000/ N
Cleveland Ave NW	31st St NW	10000	AAWDT	1997	.02/NW	2.000/ N
Macarthur Blvd NW	Dana Pl NW	21000	AAWDT	2002	.05/SE	3.000/NW
Arizona Ave NW	Canal Rd NW	23100	AAWDT	2002	.05/S	3.000/NW
Franklin St NE	10th St NE	11100	AAWDT	2002	.04/W	5.000/NE
Tunlaw Rd NW	39th St NW	8300	AAWDT	2002	.07/W	2.000/ N
15th St NW	Girard St NW	14200	AAWDT	1997	.03/S	3.000/NE
Franklin St NE	Girard St NE	16400	AAWDT	2002	.08/NW	4.000/NE
Tunlaw Rd NW	Fulton St NW	9200	AADT	1993	.03/E	2.000/ N
4th St NE	Franklin St NE	8400	AAWDT	2002	.03/S	5.000/NE
Columbia Rd NW	Harvard St NW	24500	AAWDT	2002	.03/NE	3.000/NE



Prepared On: Fri Jul 10, 2009

Project Code:

Prepared For:

Page 113 Of 136

Claritas Tech Support: 1 800 866 6511

© 2009 CLARITAS INC. All rights reserved.

Prepared By:



Traffic Volumes With Map

Radius 3: 1525 WILSON BLVD, ARLINGTON, VA 22209-2411, 0.00 - 5.00 Miles

Street	Cross Street	Traffic Count	Type of Count	Count Year	Cross Street Dist/Dir	Area Dist/Dir
Sherman Ave NW	Girard St NW	22000	MPSI Estimate	1993	.01/S	3.000/NE
Lincoln Rd NE	Franklin St NE	6300	AAWDT	2002	.06/SW	4.000/NE
Fulton St NW	36th St NW	30900	AAWDT	1999	.02/W	2.000/ N
13th St NW	Girard St NW	16500	AAWDT	2002	.03/S	3.000/NE
Harvard St NW	15th St NW	6800	AAWDT	2002	.02/E	3.000/NE
Harvard St NW	15th St NW	9700	AAWDT	2002	.05/W	3.000/NE
Michigan Ave NW	1st St NW	19500	AAWDT	2002	.11/W	4.000/NE
Macarthur Blvd NW	Edmunds Pl NW	21600	AAWDT	1999	.02/SE	3.000/NW
Garfield St NW	29th Pl NW	2100	AAWDT	2002	.05/SE	2.000/ N
15th St NW	Harvard St NW	8300	AAWDT	1999	.02/S	3.000/NE
N River St	40th St N	1338	ADT	2001	.01/NE	4.000/NW
34th St NW	Fulton St NW	10200	AAWDT	2002	.04/S	2.000/ N
Harvard St NW	13th St NW	4000	AAWDT	2002	.06/W	3.000/NE
Harvard St NW	14th St NW	4200	AAWDT	2002	.07/W	3.000/NE
Michigan Ave NE	Park Pl	31800	AAWDT	2002	.01/E	4.000/NE
Arizona Ave NW	Dorsett Pl NW	22000	AAWDT	1996	.02/SW	3.000/NW
Columbia Rd NW	15th St NW	2800	AAWDT	2002	.02/NE	3.000/NE
Cleveland Ave NW	31st Pl NW	10500	AAWDT	2002	.05/SE	2.000/ N
Harvard St NW	Sherman Ave NW	5000	AAWDT	2002	.06/W	3.000/NE
13th St NW	Harvard St NW	13400	AAWDT	2002	.02/S	3.000/NE
Foxhall Rd NW	Fulton St NW	15300	AAWDT	2002	.03/S	2.000/ N
Connecticut Ave NW	Garfield St NW	28100	AAWDT	1999	.03/SE	2.000/NE
1st St NW	Hospital Cent Ser Rd	12400	AAWDT	2002	.01/S	4.000/NE
Harvard St NW	Argonne Pl NW	6500	AAWDT	2002	.04/SE	3.000/NE
Arizona Ave NW	Sherrier Pl NW	25500	AAWDT	2002	.03/W	3.000/NW
Harvard St NW	Lanier Pl NW	5300	AAWDT	1999	.04/E	3.000/NE
Massachusetts Ave NW	36th St NW	30900	AAWDT	2002	.03/SE	2.000/ N



Prepared On: Fri Jul 10, 2009

Project Code:

Prepared For:

Page 114 Of 136

Claritas Tech Support: 1 800 866 6511

© 2009 CLARITAS INC. All rights reserved.

Prepared By:



Traffic Volumes With Map

Radius 3: 1525 WILSON BLVD, ARLINGTON, VA 22209-2411, 0.00 - 5.00 Miles

Street	Cross Street	Traffic Count	Type of Count	Count Year	Cross Street Dist/Dir	Area Dist/Dir
N Ridgeview Rd	41st St N	405	ADT	2001	.04/NW	4.000/NW
Columbia Rd NW	15th St NW	8200	AAWDT	2002	.06/SW	3.000/NE
Harvard St NW	5th St NW	10900	AAWDT	1999	.07/E	4.000/NE
Arizona Ave NW	Macarthur Blvd NW	14300	AAWDT	2002	.01/W	3.000/NW
Garfield St NW	Garfield Ter NW	3200	AAWDT	1999	.03/SE	2.000/ N
Garfield St NW	44th St NW	2900	AAWDT	1999	.06/W	2.000/ N
Canal Rd NW	Clara Barton Pky	47000	AAWDT	2002	.21/NW	3.000/NW
Garfield St NW	33rd Pl NW	7360	AADT	1993		2.000/ N
Garfield St NW	Woodland Dr NW	7400	AAWDT	2002	.05/W	2.000/ N
Garfield St NW	44th Pl NW	1300	AAWDT	2002	.03/W	2.000/ N
Garfield St NW	38th St NW	3900	AAWDT	2002	.03/W	2.000/ N
Garfield St NW	Wisconsin Ave NW	9700	AAWDT	2002	.02/W	2.000/ N
16th St NW	Harvard St NW	37000	AAWDT	2002	.03/S	3.000/NE
Columbia Rd NW	13th St NW	4100	AAWDT	2002	.07/E	3.000/NE
Columbia Rd NW	13th St NW	4000	AAWDT	2002	.06/W	3.000/NE
		19300	AAWDT	2002		4.000/NE
15th St NW	Columbia Rd NW	8300	AAWDT	2002	.05/S	3.000/NE
N Capitol St NE	Hawthorne Dr NE	36800	AAWDT	2002	.03/N	4.000/NE
Wisconsin Ave NW	Garfield St NW	34400	AAWDT	2002	.02/S	2.000/ N
Columbia Rd NW	11th St NW	4000	AAWDT	2001	.02/W	3.000/NE
Hobart St NW	Mount Pleasant St NW	4000	AAWDT	2002	.01/E	3.000/NE
13th St NW	Columbia Rd NW	20200	AAWDT	2002	.02/S	3.000/NE
Columbia Rd NW	Sherman Ave NW	4500	AAWDT	2002	.06/W	4.000/NE
		6800	AAWDT	1999		4.000/NE
Foxhall Rd NW	Garfield St NW	14300	AAWDT	2002	.04/S	2.000/ N
Adams Mill Rd NW	Summit Pl NW	5600	AAWDT	2002	.1/S	3.000/NE
Massachusetts Ave NW	Wisconsin Ave NW	25000	AAWDT	2002	.04/NW	2.000/ N



Prepared On: Fri Jul 10, 2009

Project Code:

Prepared For:

Page 115 Of 136

Claritas Tech Support: 1 800 866 6511

© 2009 CLARITAS INC. All rights reserved.

Prepared By:



Traffic Volumes With Map

Radius 3: 1525 WILSON BLVD, ARLINGTON, VA 22209-2411, 0.00 - 5.00 Miles

Street	Cross Street	Traffic Count	Type of Count	Count Year	Cross Street Dist/Dir	Area Dist/Dir
Cathedral Ave NW	27th St NW	4200	AAWDT	1999	.03/W	3.000/NE
Columbia Rd NW	Georgia Ave NW	3000	AAWDT	2001	.1/W	4.000/NE
Cleveland Ave NW	33rd Pl NW	5500	AAWDT	2002	.07/NW	2.000/ N
Georgia Ave NW	Columbia Rd NW	20400	AAWDT	2002	.02/S	4.000/NE
Arizona Ave NW	N Glade St NW	14720	AADT	1993	.01/SW	3.000/NW
Macarthur Blvd NW	Mac Arthur Blvd NW	22100	AAWDT	2002	.02/SE	3.000/NW
Irving St NW	13th St NW	7000	AAWDT	2002	.05/W	3.000/NE
Irving St NW	13th St NW	6000	AAWDT	2002	.07/E	3.000/NE
Irving St NW	Hiatt Pl NW	12000	AAWDT	2002	.03/E	3.000/NE
4th St NE	Lincoln Rd NE	14600	AAWDT	2002	.15/S	5.000/NE
Irving St NW	14th St NW	12000	AAWDT	2001	.05/E	3.000/NE
Columbia Rd NW	Park Pl NW	6500	AAWDT	2002	.03/NE	4.000/NE
Irving St NW	18th St NW	5200	AAWDT	2002	.06/W	3.000/NE
34th St NW	Cathedral Ave NW	12880	AADT	1993	.01/N	2.000/ N
Irving St NW	Sherman Ave NW	7000	AAWDT	2002	.07/W	4.000/NE
13th St NW	Irving St NW	19200	AAWDT	2002	.03/S	3.000/NE
14th St NW	Irving St NW	21400	AAWDT	2002	.02/S	3.000/NE
11th St NW	Irving St NW	5600	AAWDT	2002	.02/S	3.000/NE
Irving St NW	Warder St NW	9300	AAWDT	2002	.09/E	4.000/NE
Adams Mill Rd NW	Kenyon St NW	6500	AAWDT	1999	.04/N	3.000/NE
Michigan Ave NE	Cloisters	16800	AAWDT	2002	.08/SW	4.000/NE
Georgia Ave NW	Irving St NW	21400	AAWDT	2002	.03/S	4.000/NE
Hiatt Pl NW	Irving St NW	21600	AAWDT	1996	.05/S	3.000/NE
N Glebe Rd	Chainbridge Rd	48000	AADT	1995	.03/W	3.000/NW
Irving St NW	Warder St NW	6500	AAWDT	2002	.04/W	4.000/NE
Kenyon St NW	13th St NW	5500	AAWDT	2002	.08/E	3.000/NE
Kenyon St NW	11th St NW	5600	AAWDT	2002	.05/E	3.000/NE



Prepared On: Fri Jul 10, 2009

Project Code:

Prepared For:

Page 116 Of 136

Claritas Tech Support: 1 800 866 6511

© 2009 CLARITAS INC. All rights reserved.

Prepared By:



Traffic Volumes With Map

Radius 3: 1525 WILSON BLVD, ARLINGTON, VA 22209-2411, 0.00 - 5.00 Miles

Street	Cross Street	Traffic Count	Type of Count	Count Year	Cross Street Dist/Dir	Area Dist/Dir
Kenyon St NW	11th St NW	4800	AAWDT	2002	.02/W	3.000/NE
Chain Bridge Rd NW	Sherrier Pl NW	24100	AAWDT	2002	.93/SE	3.000/NW
16th St NW	Lamont St NW	33800	AAWDT	1997	.04/N	3.000/NE
Kenyon St NW	Sherman Ave NW	5100	AAWDT	2002	.08/W	4.000/NE
Kenyon St NW	Georgia Ave NW	10300	AAWDT	2002	.09/W	4.000/NE
13th St NW	Kenyon St NW	20500	AAWDT	2002	.03/S	3.000/NE
Connecticut Ave NW	Hawthorne St NW	33000	AAWDT	1999	.08/SE	3.000/NE
Irving St NW	Hobart Pl NW	24000	AAWDT	2002	.03/SW	4.000/NE
11th St NW	Lamont St NW	4900	AAWDT	2001	.03/N	4.000/NE
Chainbridge Rd	N Glebe Rd	14000	AADT	2002	.07/SE	3.000/NW
Cathedral Ave NW	44th Pl NW	6440	AADT	1993	.03/W	3.000/ N
Cathedral Ave NW	44th St NW	2000	AAWDT	2002	.03/W	3.000/ N
Cathedral Ave NW	New Mexico Ave NW	4700	AAWDT	2002	.1/W	2.000/ N
Idaho Ave NW	Cathedral Ave NW	2300	AAWDT	2002	.07/SW	2.000/ N
Adams Mill Rd NW	Walbridge Pl NW	9600	AAWDT	2002	.05/NW	3.000/NE
Massachusetts Ave NW	Klinge Pl NW	19500	AAWDT	2002	.08/SE	2.000/ N
Park Rd NW	Hiatt Pl NW	16200	AAWDT	2002	.07/NW	3.000/NE
Warder St NW	Kenyon St NW	6800	AAWDT	1997	.03/S	4.000/NE
34th St NW	Klinge Rd NW	19500	AAWDT	2002	.03/S	3.000/ N
Park Rd NW	Holmead Pl NW	3800	AAWDT	2002	.04/NE	3.000/NE
Park Pl NW	Kenyon St NW	6700	AAWDT	1999	.02/S	4.000/NE
Rock Creek Pky NW	Harvard St NW	25100	AAWDT	2001	.3/S	3.000/NE
14th St NW	Monroe St NW	15600	AAWDT	2002	.02/N	3.000/NE
Irving St NE	Michigan Ave NE	16900	AAWDT	2002	.06/SE	5.000/NE
11th St NW	Lamont St NW	4900	AAWDT	2002	.03/S	4.000/NE
Irving St NW	N Capitol St NE	25100	AAWDT	2002	.16/E	4.000/NE
Irving St NW	Kenyon St NW	30360	AADT	1993	.15/W	4.000/NE



Prepared On: Fri Jul 10, 2009

Project Code:

Prepared For:

Page 117 Of 136

Claritas Tech Support: 1 800 866 6511

© 2009 CLARITAS INC. All rights reserved.

Prepared By:



Traffic Volumes With Map

Radius 3: 1525 WILSON BLVD, ARLINGTON, VA 22209-2411, 0.00 - 5.00 Miles

Street	Cross Street	Traffic Count	Type of Count	Count Year	Cross Street Dist/Dir	Area Dist/Dir
Sherman Ave NW	Morton St NW	16000	AAWDT	2002	.03/N	4.000/NE
Lamont St NW	Warder St NW	1400	AAWDT	1997	.04/W	4.000/NE
Irving St NE	Michigan Ave NE	19800	AAWDT	1997	.19/E	4.000/NE
Georgia Ave NW	Lamont St NW	21000	AAWDT	1999	.02/S	4.000/NE
Park Rd NW	13th St NW	2500	AAWDT	2002	.04/SW	4.000/NE
Woodley Rd NW	34th St NW	3700	AAWDT	2001	.06/E	3.000/ N
Woodley Rd NW	35th St NW	3700	AAWDT	2002	.04/E	3.000/ N
Mount Pleasant St NW	Lamont St NW	5900	AAWDT	2002	.04/S	3.000/NE
34th St NW	Woodley Rd NW	16700	AAWDT	2002	.02/S	3.000/ N
Michigan Ave NE	4th St NE	35300	AAWDT	2002	.09/SW	5.000/NE
New Mexico Ave NW	Lowell St NW	9100	AAWDT	2002	.04/NW	3.000/ N
Connecticut Ave NW	Devonshire Pl NW	38000	AAWDT	2002	.02/SE	3.000/ N
Warder St NW	Luray Pl NW	6700	AAWDT	2002	.02/S	4.000/NE
Park Rd NW	16th St NW	7900	AAWDT	2002	.06/SE	3.000/NE
Monroe St NW	Holmead Pl NW	5900	AAWDT	2002	.02/SW	3.000/NE
Walbridge Pl NW	Lamont St NW	2600	AAWDT	1999	.04/S	3.000/NE
Park Rd NW	18th St NW	4300	AAWDT	2002	.08/E	3.000/NE
Monroe St NE	7th St NE	14200	AAWDT	2002	.03/W	5.000/NE
Loughboro Rd NW	University Ter NW	18000	AAWDT	2002	.06/W	3.000/NW
Monroe St NW	13th St NW	6100	AAWDT	2002	.02/SW	4.000/NE
Wisconsin Ave NW	Lowell St NW	27508	AADT	1993	.01/N	3.000/ N
Park Rd NW	Mount Pleasant St NW	11000	AAWDT	2002	.01/W	3.000/NE
Park Rd NW	Warder St NW	1900	AAWDT	2002	.03/W	4.000/NE
Massachusetts Ave NW	40th Pl NW	18000	AAWDT	2002	.02/SE	3.000/ N
7th St NE	Monroe St NE	13800	AADT	1993	.02/S	5.000/NE
Wisconsin Ave NW	Lowell St NW	29200	AAWDT	2002	.02/S	3.000/ N
34th St NW	Lowell St NW	15300	AAWDT	1997	.02/S	3.000/ N



Prepared On: Fri Jul 10, 2009

Project Code:

Prepared For:

Page 118 Of 136

Claritas Tech Support: 1 800 866 6511

© 2009 CLARITAS INC. All rights reserved.

Prepared By:



Traffic Volumes With Map

Radius 3: 1525 WILSON BLVD, ARLINGTON, VA 22209-2411, 0.00 - 5.00 Miles

Street	Cross Street	Traffic Count	Type of Count	Count Year	Cross Street Dist/Dir	Area Dist/Dir
Klingle Rd NW	Rosemont Ave NW	5000	AAWDT	2002	.02/SW	3.000/NE
Indian Ln NW	Chain Bridge Rd NW	2300	AAWDT	2002	.03/SE	3.000/ N
Park Rd NW	Georgia Ave NW	2700	AAWDT	2002	.08/E	4.000/NE
16th St NW	Monroe St NW	35800	AAWDT	1999	.02/S	3.000/NE
Park Rd NW	Georgia Ave NW	1900	AAWDT	2002	.07/W	4.000/NE
Nebraska Ave NW	Foxhall Rd NW	19400	AAWDT	1999	.05/E	3.000/ N
Park Rd NW	Klingle Rd NW	5000	AAWDT	2001	.03/NW	3.000/NE
New Hampshire Ave NW	Newton Pl NW	14800	AAWDT	2002	.03/NE	4.000/NE
Macomb St NW	Idaho Ave NW	4000	AAWDT	2002	.02/W	3.000/ N
Macomb St NW	35th St NW	3200	AAWDT	2002	.05/E	3.000/ N
Macomb St NW	Massachusetts Ave NW	4200	AAWDT	2002	.04/W	3.000/ N
Macomb St NW	34th St NW	2500	AAWDT	2002	.03/W	3.000/ N
Macomb St NW	Connecticut Ave NW	8000	AAWDT	1999	.09/E	3.000/ N
Kirby Rd	Claiborne Dr	6000	AADT	2000	.13/N	4.000/NW
Clara Barton Pky	Norton St NW	19700	AAWDT	2002	.15/NW	3.000/NW
34th St NW	Macomb St NW	16500	AAWDT	2002	.02/S	3.000/ N
Wisconsin Ave NW	Macomb St NW	29500	AAWDT	2002	.02/S	3.000/ N
Piney Branch Pky NW	Beach Dr NW	25000	AAWDT	2002	.08/NE	3.000/NE
Newark St NW	34th Pl NW	1600	AAWDT	2002	.02/W	3.000/ N
Newark St NW	34th St NW	1500	AAWDT	2002	.03/W	3.000/ N
13th St NW	Otis Pl NW	20500	AAWDT	2002	.01/S	4.000/NE
34th St NW	Newark St NW	14720	AADT	1993	.01/S	3.000/ N
Kirby Rd	Claiborne Dr	5700	AADT	2002	.03/NE	4.000/NW
Macarthur Blvd NW	Newark St NW	17000	AAWDT	2002	.05/SE	3.000/NW
Piney Branch Pky NW	Park Rd NW	11400	AAWDT	2002	.05/NE	3.000/NE
Loughboro Rd NW	Macomb St NW	7000	AAWDT	2002	.03/NW	3.000/NW
Porter St NW	Williamsburg Ln NW	12300	AAWDT	2002	.17/SE	3.000/ N



Prepared On: Fri Jul 10, 2009

Project Code:

Prepared For:

Page 119 Of 136

Claritas Tech Support: 1 800 866 6511

© 2009 CLARITAS INC. All rights reserved.

Prepared By:



Traffic Volumes With Map

Radius 3: 1525 WILSON BLVD, ARLINGTON, VA 22209-2411, 0.00 - 5.00 Miles

Street	Cross Street	Traffic Count	Type of Count	Count Year	Cross Street Dist/Dir	Area Dist/Dir
Spring Rd NW	10th St NW	1900	AAWDT	1996	.02/W	4.000/NE
16th St NW	Oak St NW	36700	AAWDT	2002	.04/S	3.000/NE
Ordway St NW	Connecticut Ave NW	39000	AAWDT	2002	.02/E	3.000/ N
Chain Bridge Rd	Merrie Ridge Rd	29000	AADT	2002	.16/NW	4.000/NW
Loughboro Rd NW	Norton St NW	11000	AAWDT	2002	.11/W	3.000/NW
Spring Rd NW	11th St NW	1800	AAWDT	2002	.03/W	4.000/NE
14th St NW	Perry Pl NW	12400	AAWDT	1999	.02/N	4.000/NE
Massachusetts Ave NW	Westover Pl NW	29300	AAWDT	2002	.08/NW	3.000/ N
Harewood Rd NE	Taylor St NE	6992	AADT	1993	.33/N	5.000/NE
Spring Rd NW	13th St NW	2700	AAWDT	2002	.02/W	4.000/NE
Beach Dr NW	Piney Branch Pky NW	14700	AAWDT	2002	.09/S	3.000/NE
Nebraska Ave NW	New Mexico Ave NW	33700	AAWDT	2002	.05/SW	3.000/ N
Wisconsin Ave NW	Idaho Ave NW	30000	AAWDT	2002	.03/SE	3.000/ N
Macarthur Blvd NW	Little Falls Rd NW	12500	AAWDT	2002	.06/N	3.000/NW
Park Pl NW	Quebec Pl NW	11960	AADT	1993	.01/S	4.000/NE
Dalecarlia Pky NW	Little Falls Rd NW	16000	AAWDT	2002	.07/SW	3.000/NW
Spring Rd NW	Holmead Pl NW	2900	AAWDT	2002	.04/E	4.000/NE
Porter St NW	30th St NW	7000	AAWDT	2002	.05/NW	3.000/ N
16th St NW	Spring Pl NW	36700	AAWDT	2001	.02/S	4.000/NE
Kansas Ave NW	13th St NW	7800	AAWDT	2002	.02/SW	4.000/NE
Spring Rd NW	14th St NW	2300	AAWDT	1999	.03/SE	4.000/NE
Porter St NW	Wisconsin Ave NW	2100	AAWDT	2002	.04/W	3.000/ N
Porter St NW	37th St NW	5796	AADT	1993	.01/W	3.000/ N
Porter St NW	36th St NW	6400	AAWDT	1999	.05/W	3.000/ N
Porter St NW	35th St NW	6300	AAWDT	1999	.06/W	3.000/ N
Spring Rd NW	16th St NW	1500	AAWDT	2002	.05/W	4.000/NE
Connecticut Ave NW	Rodman St NW	39200	AAWDT	2002	.05/NW	3.000/ N



Prepared On: Fri Jul 10, 2009

Project Code:

Prepared For:

Page 120 Of 136

Claritas Tech Support: 1 800 866 6511

© 2009 CLARITAS INC. All rights reserved.

Prepared By:



Traffic Volumes With Map

Radius 3: 1525 WILSON BLVD, ARLINGTON, VA 22209-2411, 0.00 - 5.00 Miles

Street	Cross Street	Traffic Count	Type of Count	Count Year	Cross Street Dist/Dir	Area Dist/Dir
Georgia Ave NW	Quincy St NW	24400	AAWDT	2002	.02/S	4.000/NE
Clara Barton Pky	Broad St	17950	AADT	2003	.04/NW	4.000/NW
Rockwood Pky NW	Overlook Rd NW	2000	AAWDT	1999	.03/NW	3.000/NW
Harewood Rd NE	Taylor St NE	5400	AAWDT	2002	.16/N	5.000/NE
Rockwood Pky NW	Dalecarlia Pky NW	2300	AAWDT	2002	.03/NW	3.000/NW
Park Rd NW	Beach Dr NW	9600	AAWDT	2002	.06/NW	3.000/NE
Wisconsin Ave NW	Rodman St NW	39700	AAWDT	1997	.05/NW	3.000/ N
14th St NW	Randolph St NW	12000	AAWDT	1999	.02/S	4.000/NE
Piney Branch Pky NW	16th St NW	11100	AAWDT	2002	.09/SW	4.000/NE
Kansas Ave NW	Randolph St NW	7700	AAWDT	2002	.04/SW	4.000/NE
49th St NW	Rodman St NW	4100	AAWDT	2002	.03/S	3.000/ N
Massachusetts Ave NW	45th St NW	26200	AAWDT	2002	.07/NW	3.000/ N
Arkansas Ave NW	Piney Branch Pky NW	12000	AAWDT	2002	.05/NE	4.000/NE
14th St NW	Shepherd St NW	14000	AAWDT	2002	.03/S	4.000/NE
N Capitol St NE	Harewood Rd NW	30000	AAWDT	2002	.14/N	5.000/NE
Connecticut Ave NW	Tilden St NW	39000	AAWDT	2002	.03/NW	3.000/ N
Sedgwick St NW	Tilden St NW	6256	AADT	1993	.01/NW	3.000/ N
Tilden St NW	Sedgwick St NW	5700	AAWDT	2002	.04/W	3.000/ N
Taylor St NE	2nd St NE	11100	AAWDT	2002	.02/W	5.000/NE
Tilden St NW	Connecticut Ave NW	10300	AAWDT	2002	.04/W	3.000/ N
49th St NW	Sedgwick St NW	4784	AADT	1993	.03/S	3.000/ N
Georgia Ave NW	Taylor St NW	20300	AAWDT	1997	0/S	4.000/NE
Kansas Ave NW	Taylor St NW	20800	Old Study	1993	.02/SW	4.000/NE
Nebraska Ave NW	42nd St NW	15800	AAWDT	1997	.12/NE	3.000/ N
Beach Dr NW	Park Rd NW	15200	AAWDT	2002	.11/S	3.000/ N
14th St NW	Taylor St NW	9800	AAWDT	1997	.02/S	4.000/NE
13th St NW	Taylor St NW	13100	AAWDT	2002	.02/S	4.000/NE



Prepared On: Fri Jul 10, 2009

Project Code:

Prepared For:

Page 121 Of 136

Claritas Tech Support: 1 800 866 6511

© 2009 CLARITAS INC. All rights reserved.

Prepared By:



Traffic Volumes With Map

Radius 3: 1525 WILSON BLVD, ARLINGTON, VA 22209-2411, 0.00 - 5.00 Miles

Street	Cross Street	Traffic Count	Type of Count	Count Year	Cross Street Dist/Dir	Area Dist/Dir
7th St NW	Taylor St NW	3300	AAWDT	1999	.02/S	4.000/NE
29th St NW	Tilden St NW	10580	AADT	1993	.03/S	3.000/ N
Rock Creek Church Rd NW	Taylor St NW	3500	AAWDT	2002	.04/SW	5.000/NE
Wisconsin Ave NW	Upton St NW	29500	AAWDT	2002	.05/NW	3.000/ N
Connecticut Ave NW	Upton St NW	38833	AADT	1995	.03/NW	3.000/ N
Reno Rd NW	Upton St NW	27300	AAWDT	2002	.04/NW	3.000/ N
Arkansas Ave NW	Upshur St NW	5500	AAWDT	2002	.01/NE	4.000/NE
Dalecarlia Pky NW	Rockwood Pky NW	17200	AAWDT	2002	.2/S	4.000/NW
Upshur St NW	14th St NW	7000	AAWDT	2002	.02/W	4.000/NE
Upshur St NW	13th St NW	7000	AAWDT	2002	.06/W	4.000/NE
Upshur St NW	16th St NW	4000	AAWDT	2002	.03/W	4.000/NE
Upshur St NW	18th St NW	6500	AAWDT	2002	.06/W	4.000/NE
Upshur St NW	9th St NW	5800	AAWDT	2002	.02/W	4.000/NE
Upshur St NW	8th St NW	5200	AAWDT	1996	.04/W	4.000/NE
Upshur St NW	7th St NW	6500	AAWDT	2002	.01/W	4.000/NE
Massachusetts Ave NW	Upton St NW	24900	AAWDT	1999	.03/NW	3.000/ N
Upshur St NW	4th St NW	6000	AAWDT	2002	.02/W	5.000/NE
Rock Creek Church Rd NW	Upshur St NW	7800	AAWDT	2002	.02/SW	5.000/NE
46th St NW	Wesley Cir NW	2100	AAWDT	2002	.03/S	3.000/ N
Dolly Madison Blvd	State Route 193	29000	AADT	2002	.35/W	5.000/NW
14th St NW	Upshur St NW	15000	AAWDT	2002	.04/S	4.000/NE
Mac Arthur Blvd		11925	AADT	2003		4.000/NW
Connecticut Ave NW	Van Ness St NW	38000	AAWDT	2002	.04/NW	3.000/ N
Broad Branch Rd NW	Blagden Ave NW	8300	AAWDT	2002	0/E	4.000/NE
Nebraska Ave NW	42nd St NW	20600	AAWDT	2002	.02/SW	3.000/ N
42nd St NW	Van Ness St NW	4200	AAWDT	2002	.02/N	3.000/ N
Van Ness St NW	International Dr NW	6440	AADT	1993	.04/E	3.000/ N



Prepared On: Fri Jul 10, 2009

Project Code:

Prepared For:

Page 122 Of 136

Claritas Tech Support: 1 800 866 6511

© 2009 CLARITAS INC. All rights reserved.

Prepared By:



Traffic Volumes With Map

Radius 3: 1525 WILSON BLVD, ARLINGTON, VA 22209-2411, 0.00 - 5.00 Miles

Street	Cross Street	Traffic Count	Type of Count	Count Year	Cross Street Dist/Dir	Area Dist/Dir
Van Ness St NW	Connecticut Ave NW	10500	AAWDT	2002	.04/E	3.000/ N
Van Ness St NW	International Dr NW	10500	AAWDT	2001	.03/W	3.000/ N
Van Ness St NW	International Dr NW	7000	AAWDT	1999	.06/W	3.000/ N
Van Ness St NW	Nebraska Ave NW	8000	AAWDT	2002	.03/W	3.000/ N
Van Ness St NW	45th St NW	2400	AAWDT	1996	.03/W	3.000/ N
Van Ness St NW	42nd St NW	5700	AAWDT	2002	.01/W	3.000/ N
Van Ness St NW	37th St NW	7000	AAWDT	1999	.08/W	3.000/ N
Van Ness St NW	41st St NW	7800	AAWDT	1999	.03/W	3.000/ N
Van Ness St NW	41st St NW	7360	AADT	1993	.08/W	3.000/ N
Van Ness St NW	Wisconsin Ave NW	7300	AAWDT	1999	.04/W	3.000/ N
Van Ness St NW	42nd St NW	3700	AAWDT	2002	.02/E	3.000/ N
Van Ness St NW	44th St NW	2400	AAWDT	1999	.06/W	3.000/ N
13th St NW	Upshur St NW	11000	AAWDT	2002	.11/S	4.000/NE
Connecticut Ave NW	Van Ness St NW	37300	AAWDT	2002	.03/SE	3.000/ N
Reno Rd NW	Van Ness St NW	25100	AAWDT	1999	.03/SE	3.000/ N
Harewood Rd NW	Rock Creek Church Rd NW	10800	AAWDT	2002	.09/NW	5.000/NE
Nebraska Ave NW	Van Ness St NW	16300	AAWDT	2002	.04/SW	3.000/ N
Rock Creek Church Rd NW	Varnum St NW	9936	AADT	1993	.03/S	5.000/NE
14th St NW	Webster St NW	11224	AADT	1993	.01/N	4.000/NE
Massachusetts Ave NW	48th St NW	27700	AAWDT	1996	.06/NW	4.000/ N
Webster St NW	3rd St NW	5800	AAWDT	2002	.04/E	5.000/NE
42nd St NW	Warren St NW	4300	AAWDT	2002	.01/N	3.000/ N
Connecticut Ave NW	Veazey Ter NW	37300	AAWDT	2002	.04/SE	3.000/ N
Arkansas Ave NW	Allison St NW	11000	AAWDT	2002	.01/N	4.000/NE
Allison St NW	13th St NW	2000	AAWDT	2002	.03/W	4.000/NE
Wisconsin Ave NW	Warren St NW	31000	AAWDT	2002	.02/SE	3.000/ N
Nebraska Ave NW	Warren St NW	21600	AAWDT	1999	.03/SW	3.000/ N



Prepared On: Fri Jul 10, 2009

Project Code:

Prepared For:

Page 123 Of 136

Claritas Tech Support: 1 800 866 6511

© 2009 CLARITAS INC. All rights reserved.

Prepared By:



Traffic Volumes With Map

Radius 3: 1525 WILSON BLVD, ARLINGTON, VA 22209-2411, 0.00 - 5.00 Miles

Street	Cross Street	Traffic Count	Type of Count	Count Year	Cross Street Dist/Dir	Area Dist/Dir
Rock Creek Church Rd NW	Allison St NW	3200	AAWDT	2002	.06/NE	5.000/NE
Reno Rd NW	Windom Pl NW	23200	AAWDT	2002	.03/NW	3.000/ N
Massachusetts Ave NW	49th St NW	24100	AAWDT	1997	.06/NW	4.000/ N
Window Pl NW	Connecticut Ave NW	2400	AAWDT	1999	.02/E	4.000/ N
Arkansas Ave NW	Allison St NW	9936	AADT	1993	.03/S	4.000/NE
Illinois Ave NW	Allison St NW	5520	AADT	1993	.03/SE	5.000/NE
5th St NW	Allison St NW	8100	AAWDT	2002	.03/S	5.000/NE
46th St NW	Windom Pl NW	3864	AADT	1993	.02/S	4.000/ N
Blagden Ave NW	Allison St NW	5800	AAWDT	2002	.07/SW	4.000/NE
Dalecarlia Pky NW	Warren Pl NW	9300	AAWDT	1997	.05/S	4.000/NW
Buchanan St NW	Arkansas Ave NW	2000	AAWDT	2002	.06/W	4.000/NE
14th St NW	Buchanan St NW	13000	AAWDT	2001	.01/S	4.000/NE
Yuma St NW	36th St NW	4500	AAWDT	1999	.04/E	4.000/ N
Yuma St NW	39th St NW	7300	AAWDT	1997	.05/W	4.000/ N
Yuma St NW	37th St NW	5500	AAWDT	1997	.06/E	4.000/ N
Yuma St NW	42nd St NW	5888	AADT	1993	.01/E	4.000/ N
Massachusetts Ave NW	Yuma St NW	24900	AAWDT	2002	.03/SE	4.000/ N
Arkansas Ave NW	Iowa Ave NW	1300	AAWDT	2002	.03/N	4.000/NE
42nd St NW	Yuma St NW	6200	AAWDT	2002	.05/S	4.000/ N
Alton Pl NW	Nebraska Ave NW	46400	AAWDT	2001	.02/W	4.000/ N
Wisconsin Ave NW	Grant Rd NW	35000	AAWDT	2002	0/SE	4.000/ N
Blagden Ave NW	18th St NW	5800	AAWDT	2001	.02/SW	4.000/NE
Wisconsin Ave NW	Albemarle St NW	35000	AAWDT	2001	.02/NW	4.000/ N
Massachusetts Ave NW	50th St NW	30300	AAWDT	1999	.02/SE	4.000/ N
New Hampshire Ave NW	Crittenden St NW	15800	AAWDT	1997	.02/SW	5.000/NE
Albemarle St NW	30th St NW	1000	AAWDT	2002	.09/W	4.000/ N
Albemarle St NW	32nd St NW	4100	AAWDT	2002	.07/W	4.000/ N



Prepared On: Fri Jul 10, 2009

Project Code:

Prepared For:

Page 124 Of 136

Claritas Tech Support: 1 800 866 6511

© 2009 CLARITAS INC. All rights reserved.

Prepared By:



Traffic Volumes With Map

Radius 3: 1525 WILSON BLVD, ARLINGTON, VA 22209-2411, 0.00 - 5.00 Miles

Street	Cross Street	Traffic Count	Type of Count	Count Year	Cross Street Dist/Dir	Area Dist/Dir
Albemarle St NW	Reno Rd NW	3100	AAWDT	2002	.07/W	4.000/ N
Albemarle St NW	39th St NW	7200	AAWDT	1999	.06/W	4.000/ N
Albemarle St NW	Fort St NW	7200	AAWDT	2002	.02/W	4.000/ N
Albemarle St NW	Wisconsin Ave NW	8200	AAWDT	1999	.02/W	4.000/ N
Albemarle St NW	Nebraska Ave NW	16400	AAWDT	2002	.01/W	4.000/ N
Albemarle St NW	45th St NW	3200	AAWDT	1999	.05/W	4.000/ N
Albemarle St NW	46th St NW	3000	AAWDT	2002	.04/W	4.000/ N
Albemarle St NW	42nd St NW	4000	AAWDT	2002	.06/W	4.000/ N
Decatur St NW	Georgia Ave NW	18400	AADT	1993	.01/W	4.000/NE
Wisconsin Ave NW	Albemarle St NW	35100	AAWDT	2002	.03/SE	4.000/ N
49th St NW	Albemarle St NW	2200	AAWDT	2002	.03/S	4.000/ N
Arkansas Ave NW	Decatur St NW	12700	AAWDT	2002	.01/SW	4.000/NE
Georgia Ave NW	Decatur St NW	17000	AAWDT	2002	.02/S	5.000/NE
Nebraska Ave NW	39th St NW	14000	AAWDT	1999	.03/SW	4.000/ N
Butterworth Pl NW	49th St NW	5000	MPSI Estimate	1993	.02/W	4.000/ N
Arkansas Ave NW	13th St NW	8700	AAWDT	2002	.01/SW	4.000/NE
New Hampshire Ave NW	Decatur St NW	16000	AAWDT	2002	.03/SW	5.000/NE
Westmoreland Cir NW	Western Ave NW	16500	AAWDT	2002	.01/NW	4.000/ N
Blagden Ave NW	17th St NW	6500	AAWDT	2002	.07/SW	4.000/NE
Iowa Ave NW	14th St NW	1300	AAWDT	2002	.01/SE	4.000/NE
5th St NW	Delafield Pl NW	2800	AAWDT	2002	.02/S	5.000/NE
16th St NW	Emerson St NW	32300	AAWDT	2001	.01/N	4.000/NE
Georgia Ave NW	Emerson St NW	19000	AAWDT	2002	.01/N	5.000/NE
Kansas Ave NW	Emerson St NW	8300	AAWDT	2002	.03/NE	5.000/NE
Brandywine St NW	28th St NW	3000	AAWDT	2002	.03/E	4.000/ N
Brandywine St NW	29th St NW	1600	AAWDT	2002	.1/E	4.000/ N
Arkansas Ave NW	Emerson St NW	7800	AAWDT	1997	.03/SW	5.000/NE



Prepared On: Fri Jul 10, 2009

Project Code:

Prepared For:

Page 125 Of 136

Claritas Tech Support: 1 800 866 6511

© 2009 CLARITAS INC. All rights reserved.

Prepared By:



Traffic Volumes With Map

Radius 3: 1525 WILSON BLVD, ARLINGTON, VA 22209-2411, 0.00 - 5.00 Miles

Street	Cross Street	Traffic Count	Type of Count	Count Year	Cross Street Dist/Dir	Area Dist/Dir
		11600	AAWDT	2001		4.000/ N
Brandywine St NW	28th St NW	3400	AAWDT	1997	.08/SW	4.000/ N
River Rd NW	42nd St NW	7000	AAWDT	2002	.05/SE	4.000/ N
Illinois Ave NW	8th St NW	4000	AAWDT	2002	.02/SE	5.000/NE
Georgia Ave NW	Farragut St NW	21000	AAWDT	1999	.02/N	5.000/NE
Massachusetts Ave	Jamestown Rd	26250	AADT	2003	.06/N	4.000/ N
Kansas Ave NW	Farragut St NW	7800	AAWDT	2002	.02/NE	5.000/NE
Reno Rd NW	Chesapeake St NW	17480	AADT	1993	.01/S	4.000/ N
Farragut St NW	8th St NW	3680	AADT	1993	.01/E	5.000/NE
16th St NW	Farragut St NW	32300	AAWDT	2002	.02/S	4.000/NE
Arkansas Ave NW	Farragut St NW	6000	AAWDT	1999	.02/SW	5.000/NE
13th St NW	Farragut St NW	20600	AAWDT	2002	.03/S	5.000/NE
Linnean Ave NW	Chesterfield Pl NW	1400	AAWDT	1997	.05/SE	4.000/ N
Illinois Ave NW	Farragut St NW	4000	AAWDT	2002	.03/SE	5.000/NE
Broad Branch Rd NW	Brandywine St NW	6800	AAWDT	2002	.07/S	4.000/ N
Nebraska Ave NW	Cumberland St NW	23100	AAWDT	2002	.01/NE	4.000/ N
42nd St NW	Chesapeake St NW	2700	AAWDT	1999	.03/S	4.000/ N
5th St NW	Farragut St NW	3200	AAWDT	2002	.03/S	5.000/NE
Wisconsin Ave NW	Davenport St NW	25100	AAWDT	2002	.03/NW	4.000/ N
Colorado Ave NW	17th St NW	3300	AAWDT	2002	.05/SW	4.000/NE
Davenport St NW	30th St NW	3000	AAWDT	2002	.15/W	4.000/ N
Georgia Ave NW	Gallatin St NW	28000	AAWDT	2002	.03/S	5.000/NE
Linnean Ave NW	30th St NW	900	AAWDT	1999	.06/NW	4.000/ N
Hamilton St NW	13th St NW	19780	AADT	1993	.02/W	5.000/NE
Reno Rd NW	Fort Dr NW	16100	AAWDT	2002	.01/S	4.000/ N
13th St NW	Hamilton St NW	20000	AAWDT	1999	.01/S	5.000/NE
Connecticut Ave NW	Ellicott St NW	34000	AAWDT	2002	.02/SE	4.000/ N



Prepared On: Fri Jul 10, 2009

Project Code:

Prepared For:

Page 126 Of 136

Claritas Tech Support: 1 800 866 6511

© 2009 CLARITAS INC. All rights reserved.

Prepared By:



Traffic Volumes With Map

Radius 3: 1525 WILSON BLVD, ARLINGTON, VA 22209-2411, 0.00 - 5.00 Miles

Street	Cross Street	Traffic Count	Type of Count	Count Year	Cross Street Dist/Dir	Area Dist/Dir
Wisconsin Ave NW	Emery Pl NW	24840	AADT	1993	.01/SE	4.000/ N
41st St NW	Emery Pl NW	2200	AAWDT	2002	.02/S	4.000/ N
42nd St NW	Fessenden St NW	2700	AAWDT	2002	.04/N	4.000/ N
16th St NW	Colorado Ave NW	30200	AAWDT	2002	.11/S	5.000/NE
		15400	AAWDT	2002		4.000/ N
14th St NW	Ingraham St NW	8200	AAWDT	2002	.02/S	5.000/NE
Fessenden St NW	Nebraska Ave NW	2400	AAWDT	2002	.04/W	4.000/ N
Fessenden St NW	39th St NW	5000	AAWDT	2002	.06/W	4.000/ N
Fessenden St NW	39th St NW	4600	AADT	1993	.01/E	4.000/ N
Fessenden St NW	44th St NW	5000	AAWDT	2002	.03/W	4.000/ N
Fessenden St NW	43rd Pl NW	3300	AAWDT	1999	.03/W	4.000/ N
Fessenden St NW	44th St NW	1900	AAWDT	1999	.07/E	4.000/ N
Linnean Ave NW	Fessenden St NW	1500	AAWDT	2002	.03/S	4.000/ N
Nebraska Ave NW	Fessenden St NW	16000	MPSI Estimate	1993	.02/SW	4.000/ N
River Rd NW	45th St NW	13000	AAWDT	2002	.03/SE	4.000/ N
46th St NW	Fessenden St NW	3000	AAWDT	2002	.03/S	4.000/ N
Colorado Ave NW	Ingraham St NW	1600	AAWDT	2002	.08/SW	5.000/NE
Connecticut Ave NW	Fessenden St NW	39400	AAWDT	1997	.04/SE	4.000/ N
Georgia Ave NW	Jefferson St NW	20700	AAWDT	2002	.01/S	5.000/NE
Western Ave NW	47th St NW	15400	AAWDT	1999	0/SW	4.000/ N
13th St NW	Jefferson St NW	20000	AAWDT	2002	.03/S	5.000/NE
Reno Rd NW	38th St NW	12100	AAWDT	2002	.07/NW	4.000/ N
Kennedy St NW	Colorado Ave NW	1900	AAWDT	2002	.08/E	5.000/NE
Kennedy St NW	Colorado Ave NW	7500	AAWDT	2002	.1/W	5.000/NE
Kennedy St NW	13th St NW	5500	AAWDT	2002	.04/W	5.000/NE
45th St NW	Garrison St NW	900	AAWDT	2002	.02/S	4.000/ N
		23000	AAWDT	2002		4.000/ N



Prepared On: Fri Jul 10, 2009

Project Code:

Prepared For:

Page 127 Of 136

Claritas Tech Support: 1 800 866 6511

© 2009 CLARITAS INC. All rights reserved.

Prepared By:



Traffic Volumes With Map

Radius 3: 1525 WILSON BLVD, ARLINGTON, VA 22209-2411, 0.00 - 5.00 Miles

Street	Cross Street	Traffic Count	Type of Count	Count Year	Cross Street Dist/Dir	Area Dist/Dir
16th St NW	Kennedy Pl NW	31400	AAWDT	2002	.03/S	5.000/NE
Colorado Ave NW	Longfellow St NW	2600	AAWDT	2002	.04/NE	5.000/NE
38th St NW	Reno Rd NW	13800	AADT	1993	.01/N	4.000/ N
Nebraska Ave NW	Ingomar Pl NW	19000	AAWDT	2002	.09/NE	4.000/ N
41st St NW	Harrison St NW	2500	AAWDT	2002	.02/S	4.000/ N
Longfellow St NW	Georgia Ave NW	22700	AAWDT	1999	.01/E	5.000/NE
Wisconsin Ave NW	Harrison St NW	30100	AAWDT	2002	.02/SE	4.000/ N
14th St NW	Longfellow St NW	8200	AAWDT	1999	.02/S	5.000/NE
Colorado Ave NW	Longfellow St NW	2500	AAWDT	2002	.03/SW	5.000/NE
Broad Branch Rd NW	27th St NW	2000	AAWDT	2002	.2/SE	4.000/ N
44th St NW	Harrison St NW	2500	AAWDT	2002	.06/S	4.000/ N
Connecticut Ave NW	Huntington St NW	33600	AAWDT	1997	.02/SE	4.000/ N
River Rd	Keokuk St	28025	AADT	2003	.05/SE	4.000/ N
Beach Dr NW	Joyce Rd NW	12500	AAWDT	2002	.17/N	5.000/ N
27th St NW	Broad Branch Rd NW	3100	AAWDT	2002	.14/SW	4.000/ N
Nevada Ave NW	36th St NW	4200	AAWDT	2002	.03/W	4.000/ N
14th St NW	Madison St NW	8200	AAWDT	2002	.02/S	5.000/NE
Nevada Ave NW	36th St NW	4200	AAWDT	1999	.04/SE	4.000/ N
Jenifer St NW	44th St NW	7600	AAWDT	1999	.04/E	4.000/ N
Jenifer St NW	42nd St NW	2300	AAWDT	2002	.03/W	4.000/ N
Jenifer St NW	Wisconsin Ave NW	3400	AAWDT	2002	.02/W	4.000/ N
Jenifer St NW	44th St NW	6300	AAWDT	2002	.03/W	4.000/ N
Western Ave NW	Chevy Chase Cir NW	24700	AAWDT	2002	.82/NE	5.000/ N
Nevada Ave NW	Jocelyn St NW	7800	AAWDT	2001	.01/NW	4.000/ N
Wisconsin Ave NW	Belts Ln NW	29500	AAWDT	2002	.03/NW	5.000/ N
Massachusetts Ave	Briley Pl	16950	AADT	2003	.08/NW	5.000/NW
Nebraska Ave NW	Nevada Ave NW	19000	AAWDT	2002	.04/SW	5.000/ N



Prepared On: Fri Jul 10, 2009

Project Code:

Prepared For:

Page 128 Of 136

Claritas Tech Support: 1 800 866 6511

© 2009 CLARITAS INC. All rights reserved.

Prepared By:



Traffic Volumes With Map

Radius 3: 1525 WILSON BLVD, ARLINGTON, VA 22209-2411, 0.00 - 5.00 Miles

Street	Cross Street	Traffic Count	Type of Count	Count Year	Cross Street Dist/Dir	Area Dist/Dir
43rd St NW	Jenifer St NW	2400	AAWDT	2002	.07/S	5.000/ N
Morrow Dr NW	Joyce Rd NW	2200	AAWDT	2002	.12/NW	5.000/NE
Western Ave NW	44th St NW	8400	AAWDT	1997	.03/SW	5.000/ N
Military Rd NW	Joyce Rd NW	30900	AAWDT	2002	.07/E	5.000/ N
Military Rd NW	Joyce Rd NW	35000	AAWDT	1999	.18/E	5.000/ N
Nevada Ave NW	Kanawha St NW	5800	AAWDT	1999	.02/SE	5.000/ N
39th St NW	Military Rd NW	11960	AADT	1993	.02/N	5.000/ N
Military Rd NW	Western Ave NW	12100	AAWDT	2002	.02/W	5.000/ N
Military Rd NW	28th St NW	23000	AAWDT	2002	.02/W	5.000/ N
Military Rd NW	29th St NW	22900	AAWDT	1999	.03/W	5.000/ N
Military Rd NW	Chevy Chase Pky NW	12000	AAWDT	2002	.02/W	5.000/ N
Military Rd NW	Connecticut Ave NW	14000	AAWDT	2002	.06/W	5.000/ N
Military Rd NW	32nd St NW	20000	AAWDT	2002	.06/E	5.000/ N
Military Rd NW	38th St NW	15300	AAWDT	2002	.03/W	5.000/ N
Military Rd NW	Nebraska Ave NW	12000	AAWDT	2002	.07/E	5.000/ N
Military Rd NW	43rd St NW	12100	AAWDT	1999	.02/W	5.000/ N
Military Rd NW	Belt Rd NW	13100	AAWDT	1999	.02/W	5.000/ N
Military Rd NW	39th St NW	12000	AAWDT	2001	.06/W	5.000/ N
Military Rd NW	Reno Rd NW	12400	AAWDT	1999	.05/W	5.000/ N
Military Rd NW	27th St NW	29600	AAWDT	2002	.08/W	5.000/ N
Nevada Ave NW	Military Rd NW	14536	AADT	1993	.01/SE	5.000/ N
32nd St NW	Military Rd NW	18952	AADT	1993	.01/S	5.000/ N
Nevada Ave NW	Military Rd NW	7300	AAWDT	2002	.03/SE	5.000/ N
Military Rd NW	Oregon Ave NW	31280	AADT	1993	.01/E	5.000/ N
27th St NW	Newlands St NW	4600	AAWDT	2002	.07/N	5.000/ N
Western Ave NW	Chevy Chase Cir NW	19700	AAWDT	2002	.56/NE	5.000/ N
Willard Ave		11000	MPSI Estimate	1998		5.000/ N



Prepared On: Fri Jul 10, 2009

Project Code:

Prepared For:

Page 129 Of 136

Claritas Tech Support: 1 800 866 6511

© 2009 CLARITAS INC. All rights reserved.

Prepared By:



Traffic Volumes With Map

Radius 3: 1525 WILSON BLVD, ARLINGTON, VA 22209-2411, 0.00 - 5.00 Miles

Street	Cross Street	Traffic Count	Type of Count	Count Year	Cross Street Dist/Dir	Area Dist/Dir
Livingston St NW	41st St NW	1800	AAWDT	2002	.06/W	5.000/ N
41st St NW	Livingston St NW	7400	AAWDT	2002	.01/S	5.000/ N
Nevada Ave NW	Livingston St NW	4500	AAWDT	1999	.02/S	5.000/ N
27th St NW	Newlands St NW	3036	AADT	1993	.02/S	5.000/ N
Western Ave NW	Livingston St NW	19700	AAWDT	1997	.08/SW	5.000/ N
Connecticut Ave NW	Morrison St NW	31073	AADT	1995	.02/NW	5.000/ N
Oregon Ave NW	Moreland Pl NW	3300	AAWDT	2002	.14/NW	5.000/ N
Nevada Ave NW	Morrison St NW	6900	AAWDT	2002	.01/S	5.000/ N
McKinley St NW	Belt Rd NW	3600	AAWDT	2002	.04/E	5.000/ N
McKinley St NW	39th St NW	5300	AAWDT	2002	.04/W	5.000/ N
McKinley St NW	Chevy Chase Pky NW	6000	AAWDT	2002	.1/E	5.000/ N
McKinley St NW	Broad Branch Rd NW	2000	AAWDT	2002	.04/W	5.000/ N
McKinley St NW	30th St NW	2000	AAWDT	1996	.06/W	5.000/ N
Western Ave NW	Chevy Chase Cir NW	18400	AAWDT	2002	.18/NE	5.000/ N
Utah Ave NW	Northampton St NW	4000	AAWDT	1999	.02/SE	5.000/ N
		38000	AAWDT	2002		5.000/ N

Total Traffic Volumes reported: 2310

Traffic Volume and Traffic Counts are proprietary to Nielsen and are derived from TrafficMetrix® which contains proprietary and confidential property of Market Planning Solutions Inc (MPSI), a Third Party Licensor, Copyright 2008. Unauthorized use, including copying for other than testing and standard backup procedures is expressly prohibited.



Prepared On: Fri Jul 10, 2009

Project Code:

Prepared For:

Page 130 Of 136

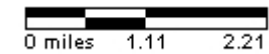

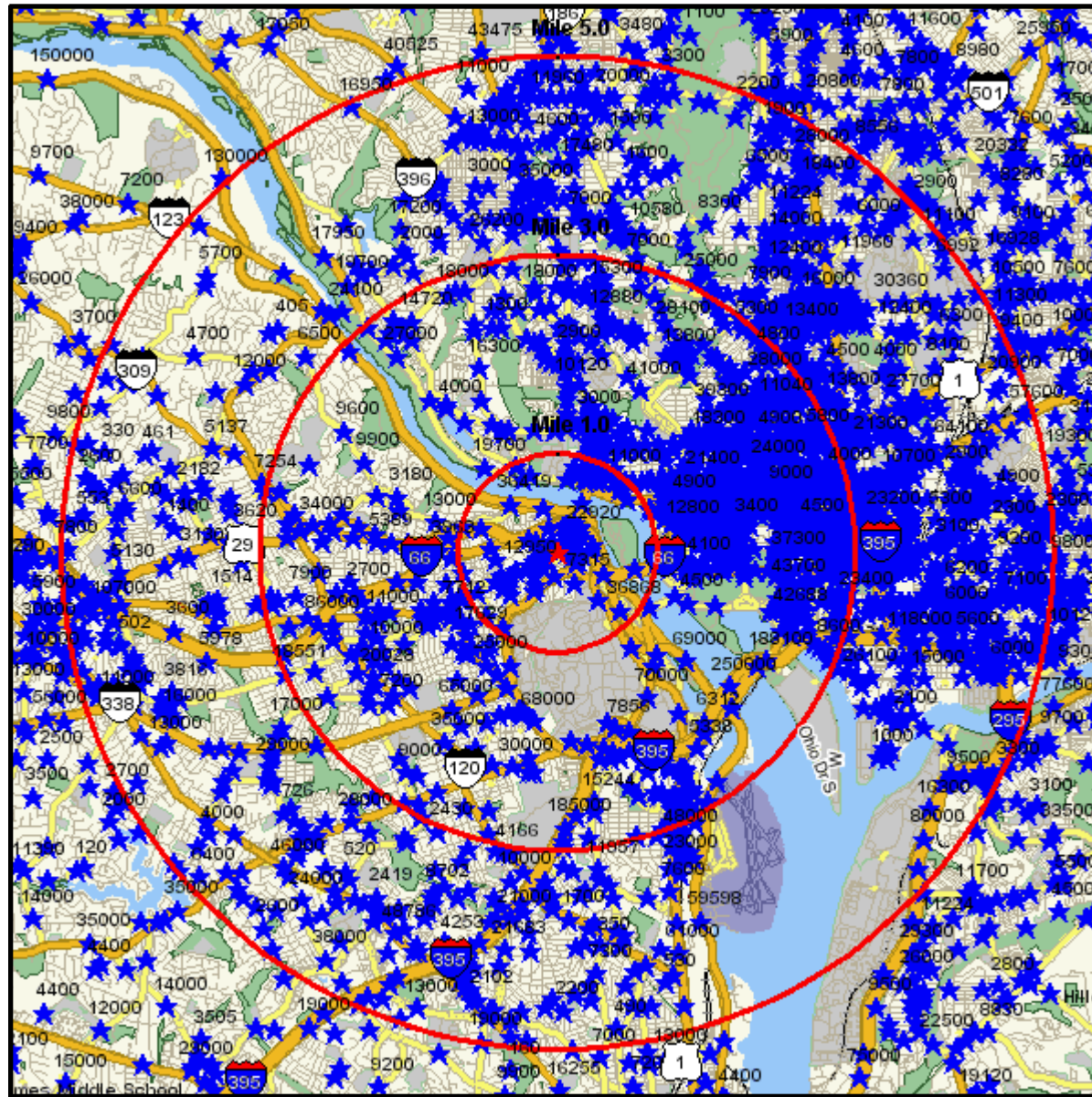
Claritas Tech Support: 1 800 866 6511

© 2009 CLARITAS INC. All rights reserved.

Prepared By:



Traffic Volumes With Map



Traffic Volumes With Map

Type of Count Glossary

AADT

Average Annual Daily Traffic. Traffic Counts seasonally adjusted to represent the average day of the year. AADT counts represent counts taken Sunday—Saturday.

AAWDT

Average Annual Weekday Traffic. Traffic Counts seasonally adjusted to represent the average weekday of the year. AAWDT counts only represent counts taken Monday-Friday.

AADT Eastbound

Average Annual Daily Traffic heading Eastbound. Traffic counts heading Eastbound seasonally adjusted to represent the average day of the year.

AADT Intersection

Average Annual Daily Traffic Intersection. Traffic counts taken in the middle of an intersection to capture traffic from all directions. These counts are seasonally adjusted to represent the average day of the year.

AADT Northbound

Average Annual Daily Traffic Northbound. Traffic counts heading Northbound seasonally adjusted to represent the average day of the year.

AADT One-Way

Average Annual Daily Traffic One-Way. Traffic counts heading on a one-way street seasonally adjusted to represent the average day of the year.

AADT Southbound

Average Annual Daily Traffic Southbound. Traffic counts heading Southbound seasonally adjusted to represent the average day of the year.

AADT Southwestbound

Average Annual Daily Traffic Southwest. Traffic counts heading Southwestbound seasonally adjusted to represent the average day of the year.

AAWDT One Way

Average Annual Weekday Traffic One-Way. Counts heading one way seasonally adjusted to represent the average day of the year.

ADT

Average Daily Traffic. These counts are adjusted for day of the week but have not been seasonally adjusted.

ADT Eastbound

Average Daily Traffic Eastbound. Counts that have not been seasonally adjusted traveling eastbound.

ADT Intersection

Average Daily Traffic Intersection. Counts that have not been seasonally adjusted and capture traffic from all directions in the middle of the intersection.



Traffic Volumes With Map

ADT Manual

Average Daily Traffic Manual. Counts that have been manually collected in the field by MPSI and converted to ADT counts.

ADT Northbound

Average Daily Traffic Northbound. Traffic counts heading Northbound that have not been seasonally adjusted.

ADT Northeastbound

Average Daily Traffic Northeastbound. Traffic counts heading Northeast that have not been seasonally adjusted.

ADT Northwestbound

Average Daily Traffic Northwestbound. Traffic Counts heading Northwestbound that have not been seasonally adjusted.

ADT One Way

Average Daily Traffic One-Way. Traffic counts on a one-way street that have not been seasonally adjusted.

ADT Peak Hour Intersection

Average Daily Traffic Peak Hour Intersection. Traffic counts taken for one hour at one or more peak traffic intersections that have not been seasonally adjusted.

ADT Southbound

Average Daily Traffic Southbound. Traffic counts taken going Southbound that have not been seasonally adjusted.

ADT Southeastbound

Average Daily Traffic Southeastbound. Traffic counts taken going Southeastbound that have not been seasonally adjusted.

ADT Southwestbound

Average Daily Traffic Southwestbound. Traffic counts taken going Southwestbound that have not been seasonally adjusted.

ADT Westbound

Average Daily Traffic Westbound. Traffic counts taken going Westbound that have not been seasonally adjusted.

AWDT

Average Weekday Daily Traffic. Traffic counts that represent an average weekday of the year but have not been seasonally adjusted.

AWDT Eastbound

Average Weekday Daily Traffic Eastbound. Traffic counts that represent an average weekday of the year for Eastbound travel but have not been seasonally adjusted.

AWDT Northbound

Average Weekday Daily Traffic Northbound. Traffic counts that represent an average weekday of the year for Northbound travel but have not been seasonally adjusted.



Traffic Volumes With Map

AWDT One-Way

Average Weekday Daily Traffic One-Way. Traffic counts that represent an average weekday of the year for traveling on a one-way road but have not been seasonally adjusted.

AWDT Southbound

Average Weekday Daily Traffic Southbound. Traffic counts that represent an average weekday of the year for Southbound travel but have not been seasonally adjusted.

AWDT Westbound

Average Weekday Daily Traffic Westbound. Traffic counts that represent an average weekday of the year for Westbound travel but have not been seasonally adjusted.

AWET

Average Weekend Traffic. Counts taken on the weekend only, representing weekend traffic Friday-Sunday.

Converted Approach Count

Approach counts (counts on each directional leg of an intersection going into an intersection) or turning movement counts (each lane at an intersection including the direction the cars are turning) factored to an average daily number.

Estimated Counts

Traffic counts updated by a source entity from an older year to a more current year based solely on historical data or local expertise.

MPSI Estimate

Traffic counts estimated by MPSI.

Old Study

Counts that pre-date the creation of the TrafficMetrix database. Most of these are likely AADT or ADT but no information is available to support any firm assignment.

Peak Hour

Traffic counts taken for one hour at one or more peak traffic periods in a 24-hour period.

Peak Hour Eastbound

Traffic counts taken for one hour at one or more peak traffic periods in a 24-hour period for traffic traveling Eastbound.

Peak Hour Northbound

Traffic counts taken for one hour at one or more peak traffic periods in a 24-hour period for traffic traveling Northbound.

Peak Hour Southbound

Traffic counts taken for one hour at one or more peak traffic periods in a 24-hour period for traffic traveling Southbound.



Traffic Volumes With Map

Peak Hour Westbound

Traffic counts taken for one hour at one or more peak traffic periods in a 24-hour period for traffic traveling Westbound.

SADT

Summer Average Daily Traffic. Traffic counts deliberately taken during a summer's peak volume but are not seasonally adjusted.

Vendor Estimate

A source estimates traffic volumes without conducting any new actual traffic surveys. These estimates are created using local expertise or a percentage factor to increase or decrease the counts.

WADT

Winter Average Daily Traffic. Traffic counts deliberately taken during a winter's peak volume but are not seasonally adjusted.



