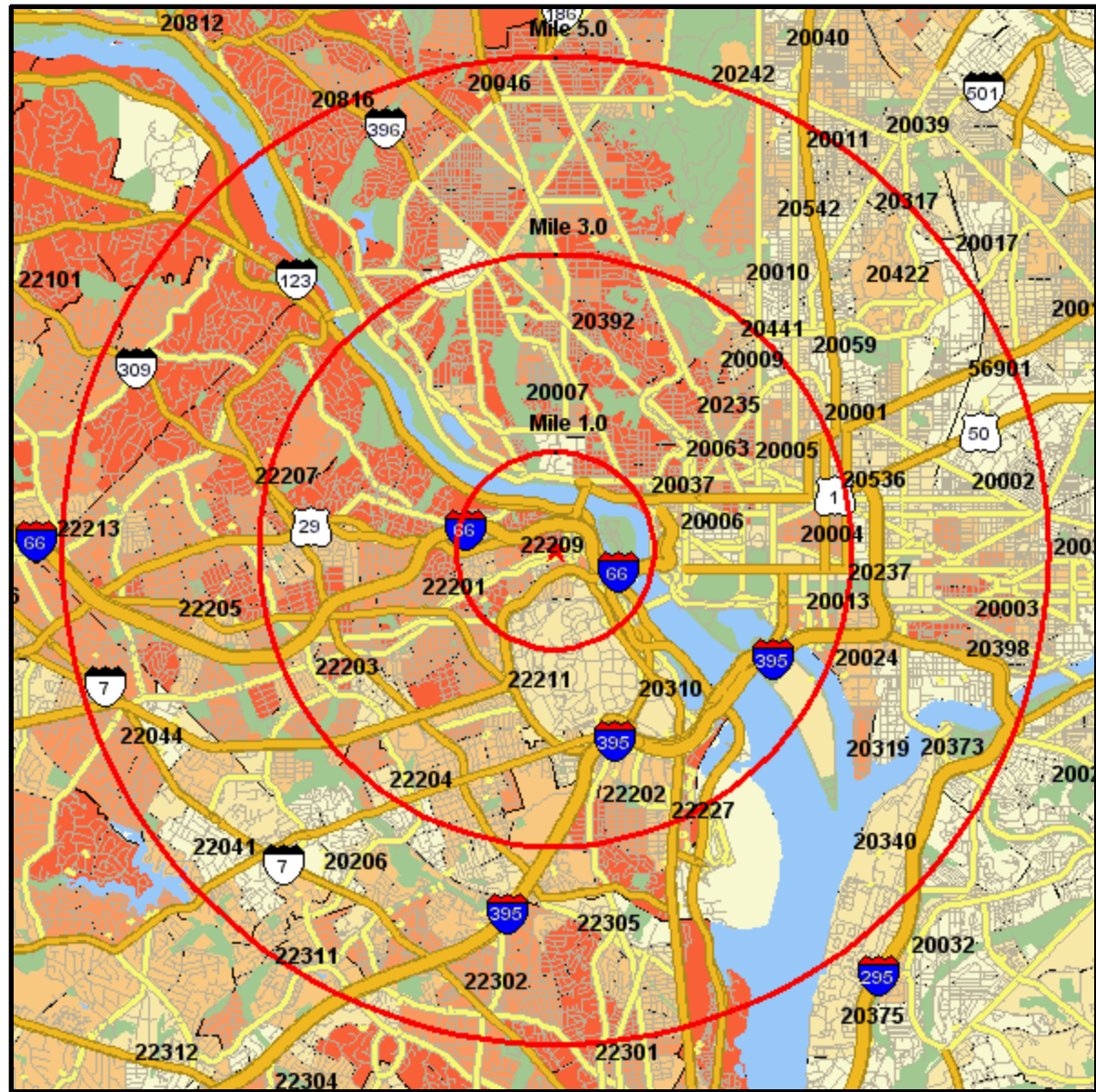
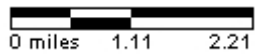
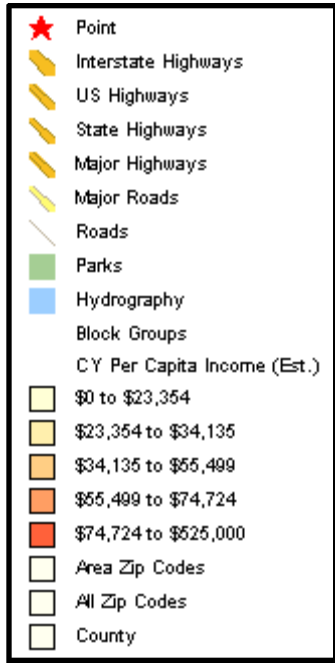


Per Capita Income

1525 WILSON BLVD
 ARLINGTON, VA 22209-2411
 Coord: 38.894847, -77.074691
 Radius - See Appendix for Details



Per Capita Income

Appendix: Area Listing

Area Name:

Type: Radius 1

Radius Definition:

1525 WILSON BLVD	Center Point:	38.894847	-77.074691
ARLINGTON, VA 22209-2411	Circle/Band:	0.00 -	1.00

Area Name:

Type: Radius 2

Radius Definition:

1525 WILSON BLVD	Center Point:	38.894847	-77.074691
ARLINGTON, VA 22209-2411	Circle/Band:	0.00 -	3.00

Area Name:

Type: Radius 3

Radius Definition:

1525 WILSON BLVD	Center Point:	38.894847	-77.074691
ARLINGTON, VA 22209-2411	Circle/Band:	0.00 -	5.00

Project Information:

Site: 1

Order Number: 967661906



Prepared on: Wed May 06, 2009

Prepared For:

Page 2 of 2

Claritas Tech Support: 1 800 866 6511

© 2009 CLARITAS INC. All rights reserved.

Prepared By:

